

CITY OF GARDEN GROVE, CALIFORNIA

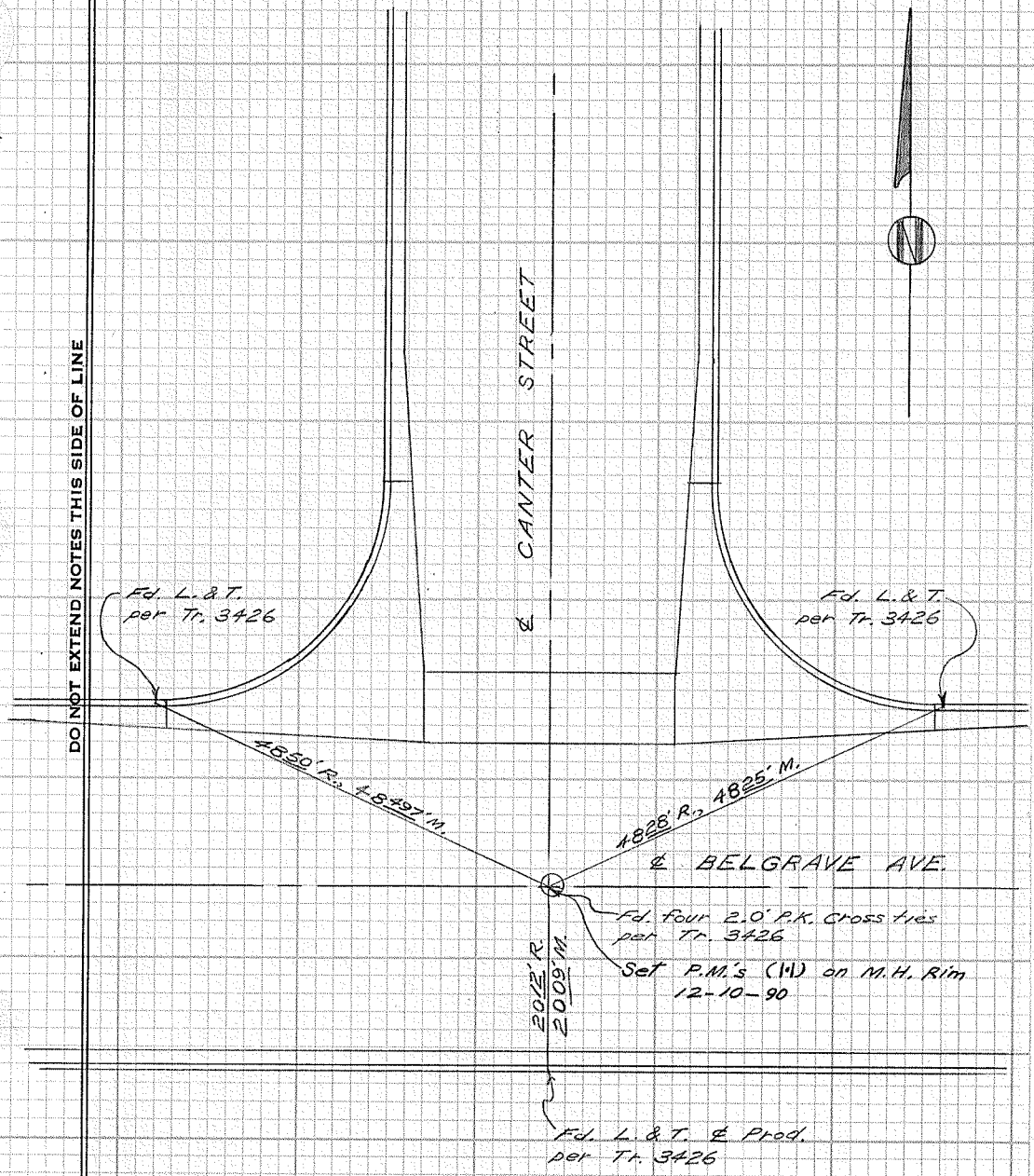
SURVEY OF *Belgrave Ave. & Canter St.* T B NO. *8* PAGE *1*

SURVEY BY *Prickett & Party* TRACT NO. *3426*

DATE *Dec. 28, 1987*

SURVEYORS SERVICE COMPANY STA MESA - STOCK NO. 411

DO NOT EXTEND NOTES THIS SIDE OF LINE



CITY OF GARDEN GROVE, CALIFORNIA

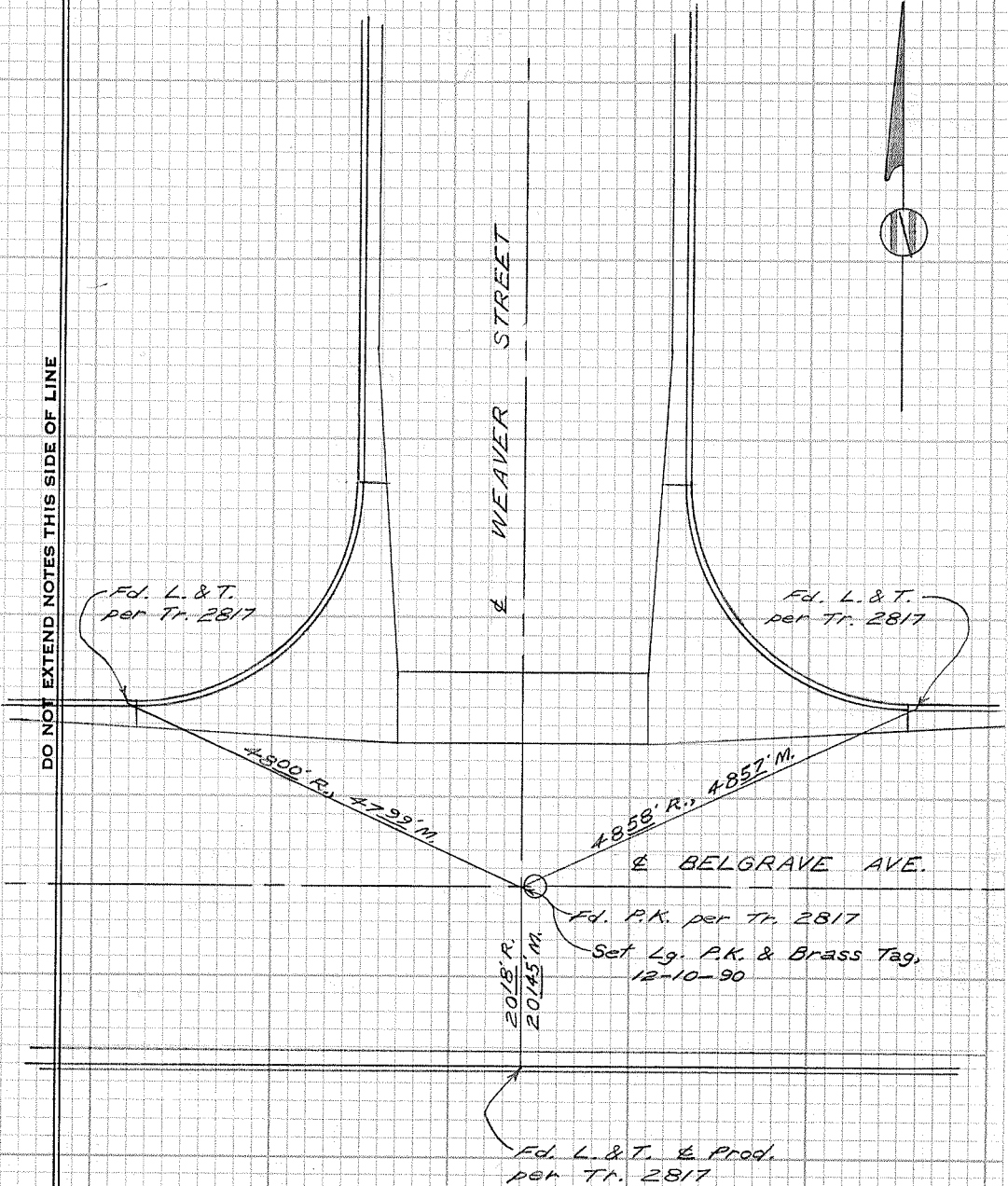
SURVEY OF *Belgrave Ave. & Weaver St.* T B NO. 8 PAGE 2

SURVEY BY *Prickett & Parly* TRACT NO. 2817

DATE *Dec. 29, 1987*

SURVEYORS SERVICE COMPANY STA MESA - STOCK NO. 411

DO NOT EXTEND NOTES THIS SIDE OF LINE



Fd. L. & T. & Prod.
per Tr. 2817

CITY OF GARDEN GROVE, CALIFORNIA

SURVEY OF *Belgrave Ave. & Lamplighter St.* T B NO. 8 PAGE 3

SURVEY BY *Prickett & Party* TRACT NO. 2817

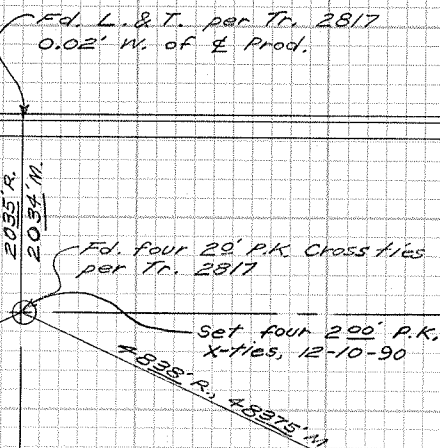
DATE Dec. 29, 1987

SURVEYORS SERVICE COMPANY STA MESA - STOCK NO. 411

DO NOT EXTEND NOTES THIS SIDE OF LINE

W BELGRAVE AVE.

W LAMPLIGHTER ST.



CITY OF GARDEN GROVE, CALIFORNIA

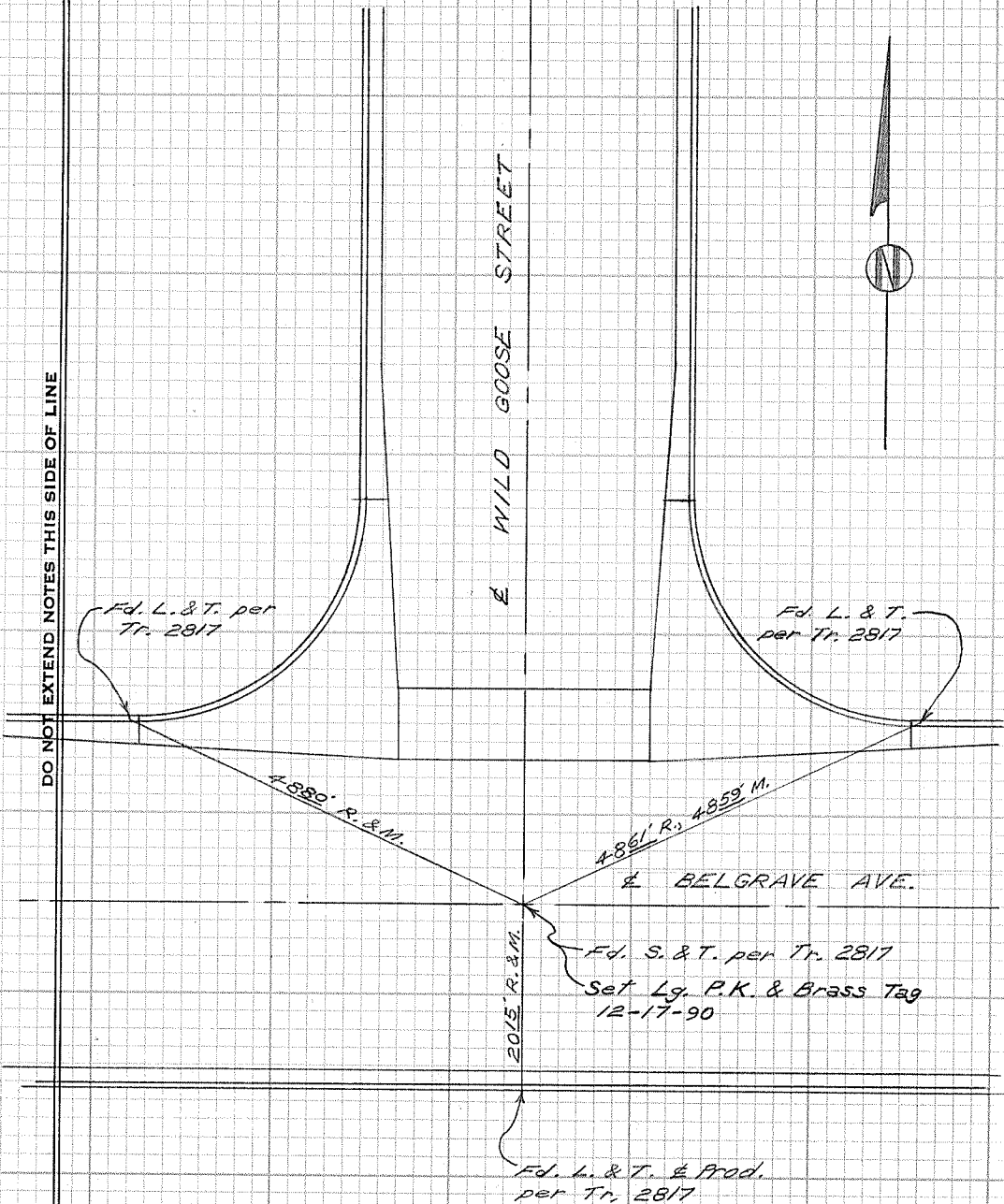
SURVEY OF *Belgrave Ave. & Wild Goose St.* T B NO. *8* PAGE *4*

SURVEY BY *Prickett & Party* TRACT NO. *2817*

DATE *December 29, 1987*

SURVEYORS SERVICE COMPANY STA MESA - STOCK NO. 411

DO NOT EXTEND NOTES THIS SIDE OF LINE



CITY OF GARDEN GROVE, CALIFORNIA

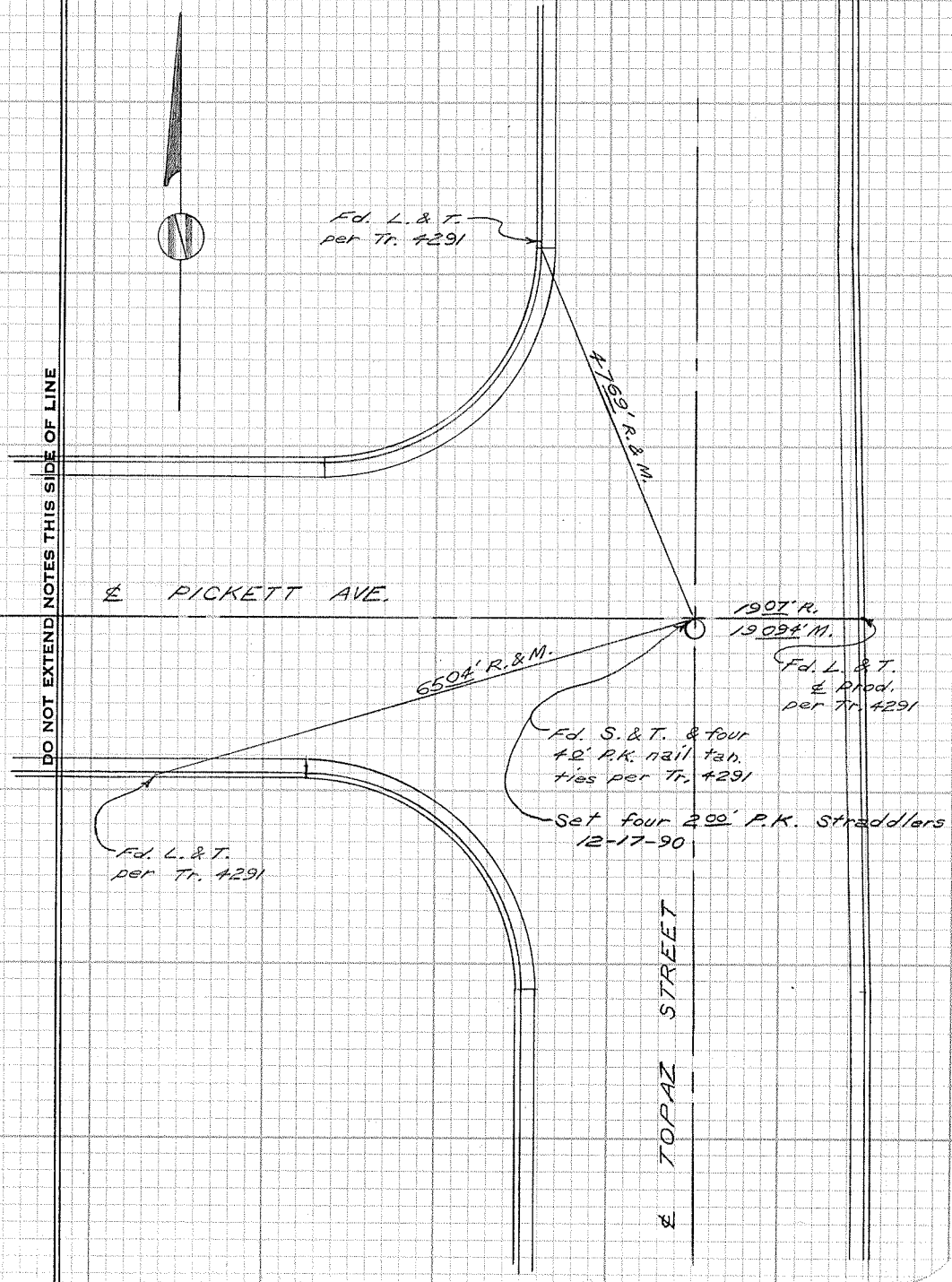
SURVEY OF *Topaz St. & Pickett Ave.* T B NO 8 PAGE 5

SURVEY BY *Prickett & Party* TRACT NO. 4291

DATE *Dec. 30, 1987*

SURVEYORS SERVICE COMPANY STA MESA STOCK NO. 411

DO NOT EXTEND NOTES THIS SIDE OF LINE



CITY OF GARDEN GROVE, CALIFORNIA

SURVEY OF *Topaz St. & Dudman Ave.*

T B NO. *8* PAGE *6*

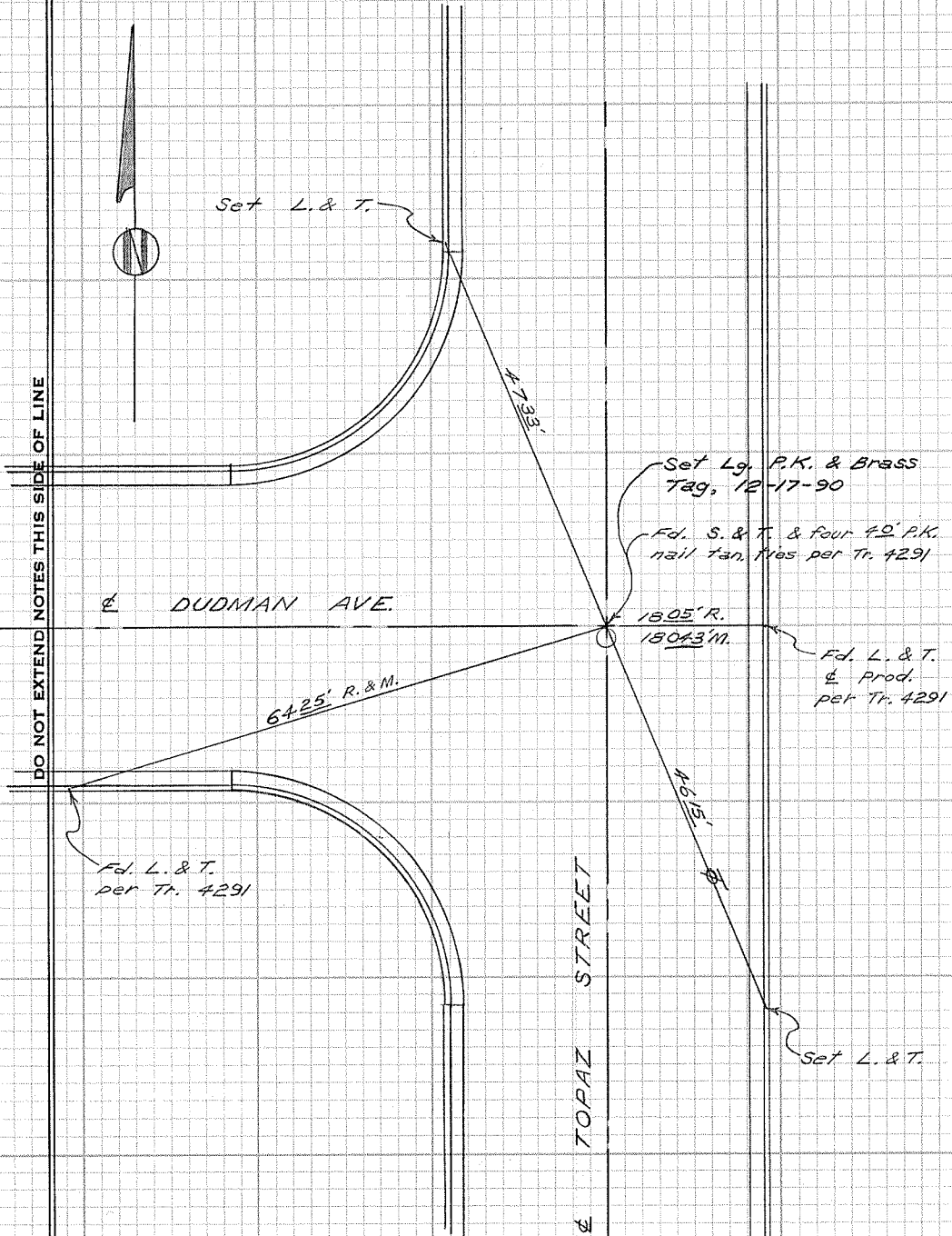
SURVEY BY *Prickett & Party*

TRACT NO. *4291*

DATE *Jan. 14, 1988*

SURVEYORS SERVICE COMPANY STA MESA - STOCK NO. 411

DO NOT EXTEND NOTES THIS SIDE OF LINE



CITY OF GARDEN GROVE, CALIFORNIA

SURVEY OF *Topaz St. & Richmond Ave.*

T B NO. 8 PAGE 7

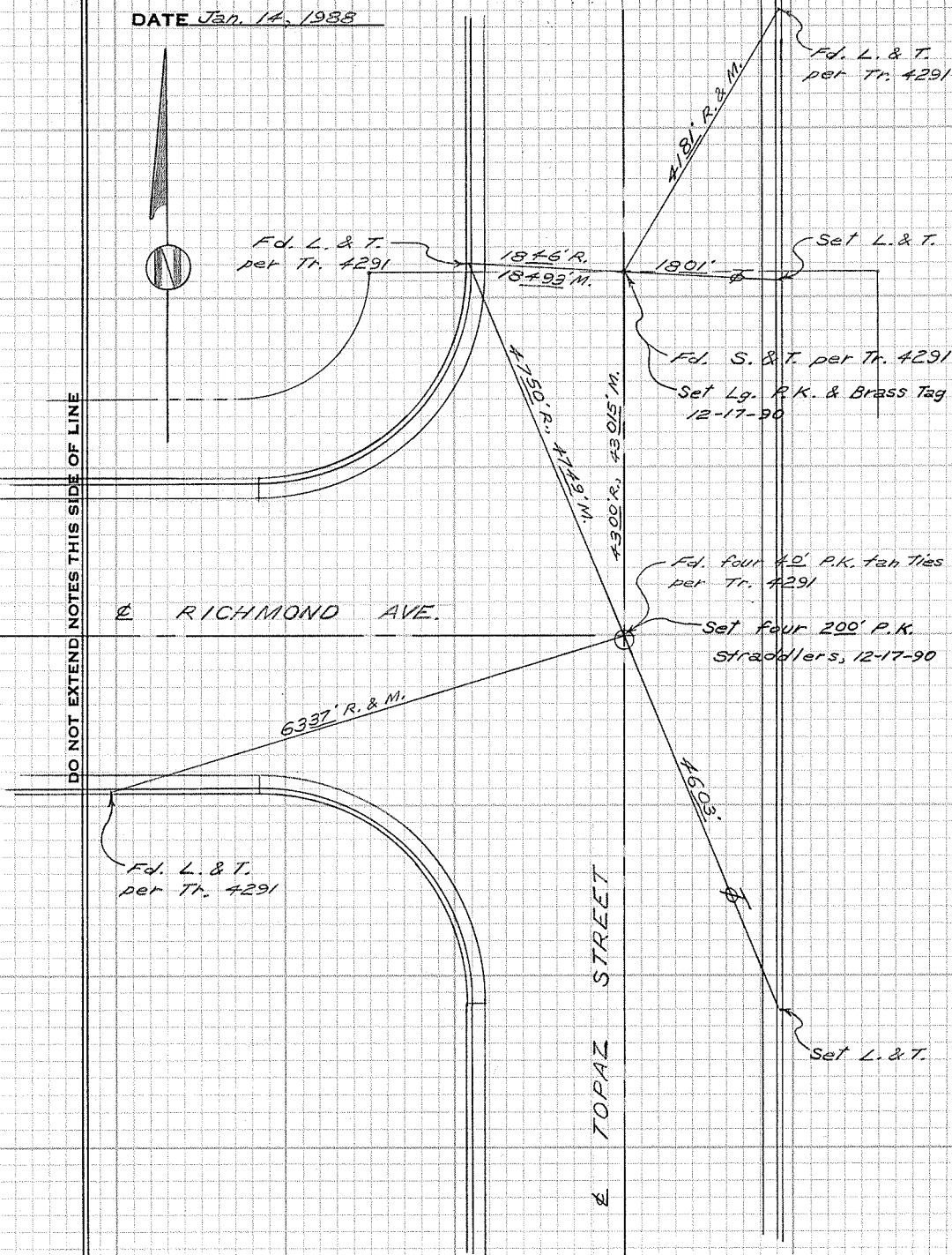
SURVEY BY *Prickett & Party*

TRACT NO. 4291

DATE *Jan. 14, 1988*

SURVEYORS SERVICE COMPANY STA MESA - STOCK NO. 411

DO NOT EXTEND NOTES THIS SIDE OF LINE



CITY OF GARDEN GROVE, CALIFORNIA

SURVEY OF *Topaz St. & Ludlow Ave.*

T B NO. 8 PAGE 8

SURVEY BY *Prickett & Party*

TRACT NO. 4292

DATE *Jan. 15, 1988*

SURVEYORS SERVICE COMPANY 57A MESA - STOCK NO. 411

DO NOT EXTEND NOTES THIS SIDE OF LINE



Fd. L. & T.
per Tr. 4292

8198' R. & M.

☒ LUDLOW AVE.

Set L. & T.

1965'
1802' R.
18005' M.

Fd. L. & T.
& Prod. per
Tr. 4292

46145'

Fd. FOUR 400' P.K. tan.
ties per Tr. 4292

Set Lg. P.K. & Brass
Tag, 12-17-90

Set L. & T.

4585' R.
45807' M.

Fd. L. & T.
per Tr. 4292

☒ TOPAZ STREET

CITY OF GARDEN GROVE, CALIFORNIA

SURVEY OF Buaro St. & Emrys Ave.

T B NO. 8 PAGE 9

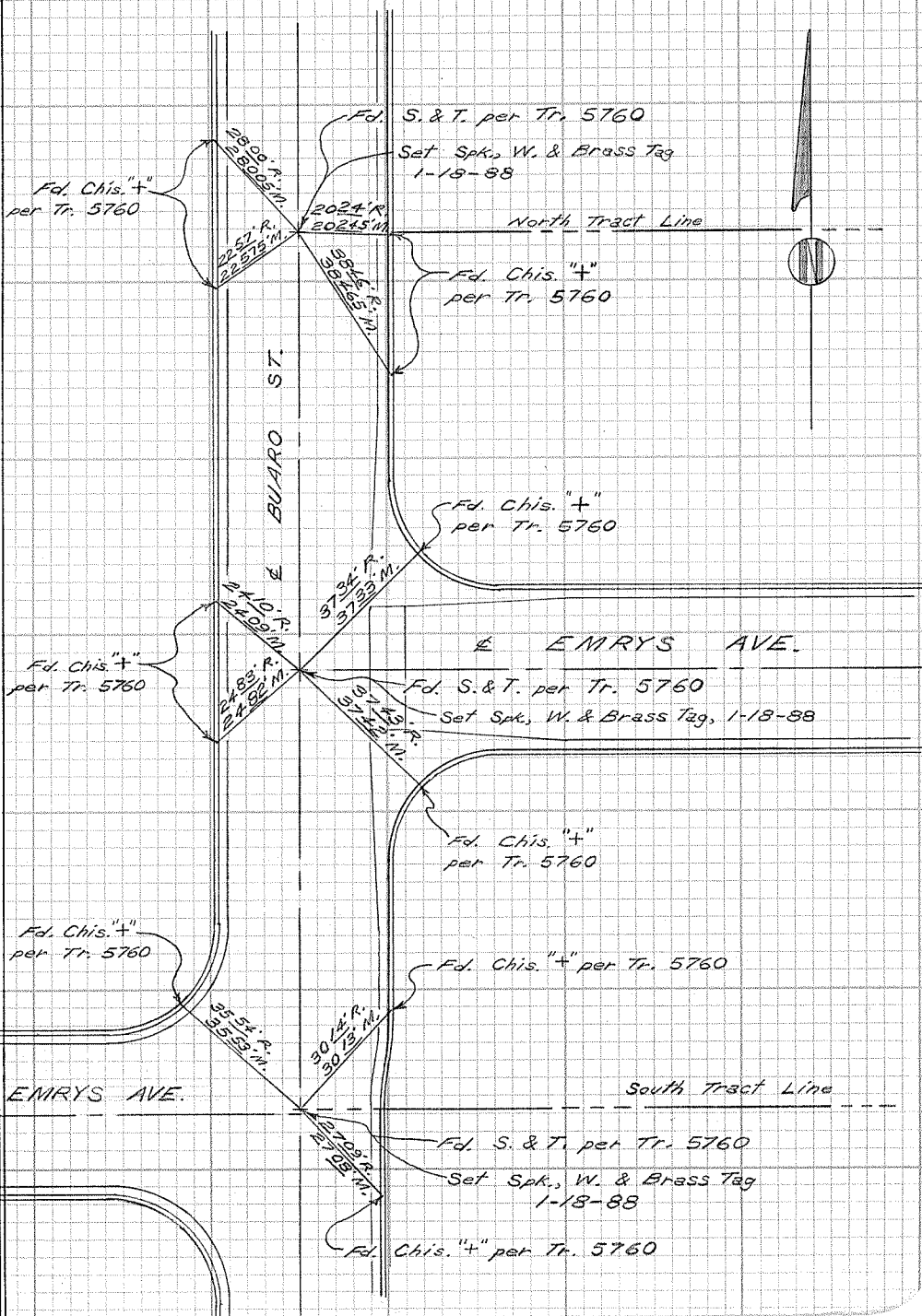
SURVEY BY *Arckett & Parly*

TRACT NO. 5760

DATE *Jan. 15, 1988*

SURVEYORS SERVICE COMPANY, SANTA MESA - STOCK NO. 411

DO NOT EXTEND NOTES THIS SIDE OF LINE



CITY OF GARDEN GROVE, CALIFORNIA

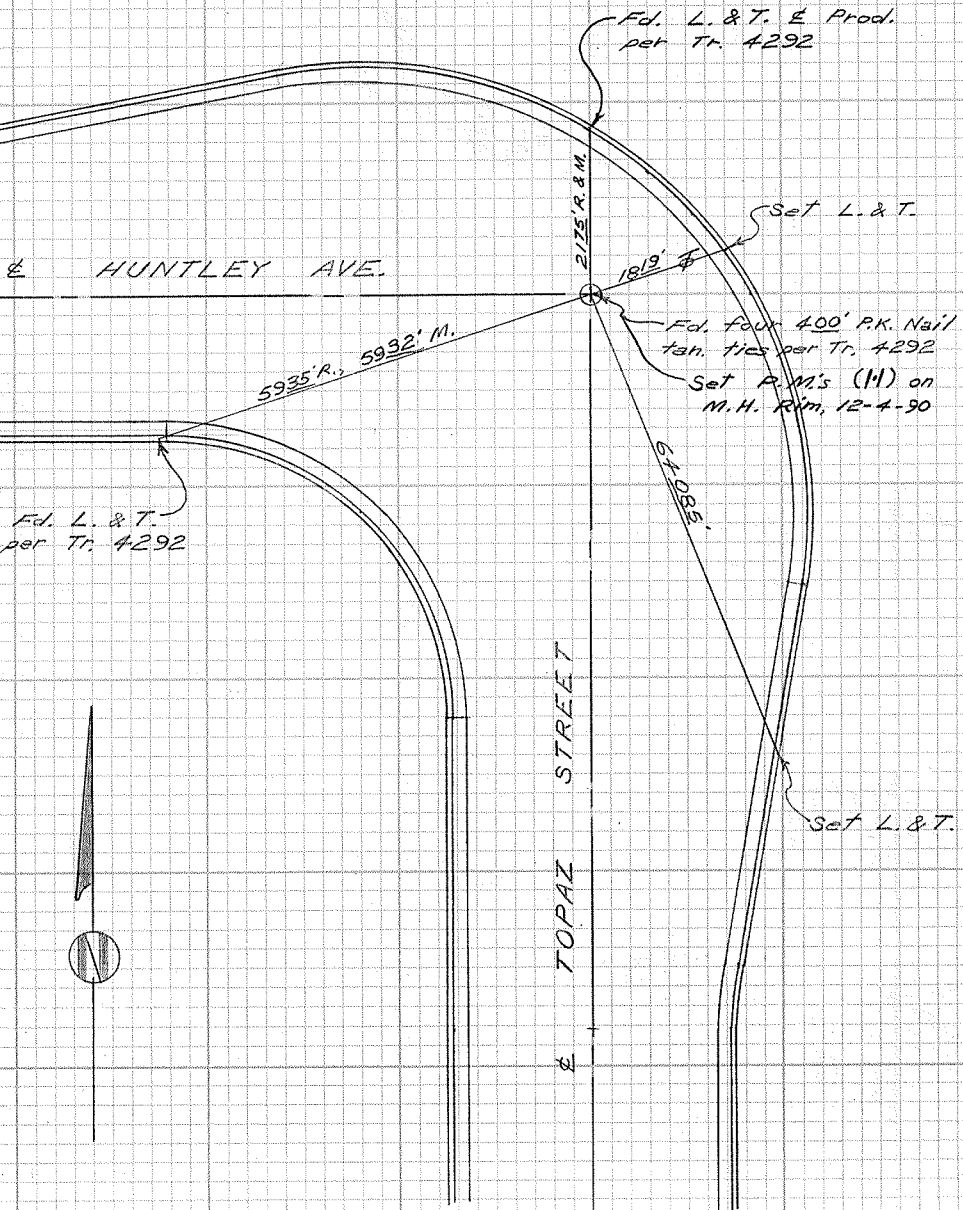
SURVEY OF Topaz St. & Huntley Ave. T B NO. 8 PAGE 10

SURVEY BY Prickett & Party TRACT NO. 4292

DATE Jan. 19, 1988

SURVEYORS SERVICE COMPANY
37A MESA - STOCK NO. 411

DO NOT EXTEND NOTES THIS SIDE OF LINE



CITY OF GARDEN GROVE, CALIFORNIA

SURVEY OF Chase St. & Huntley Ave.

T B NO. 8 PAGE 11

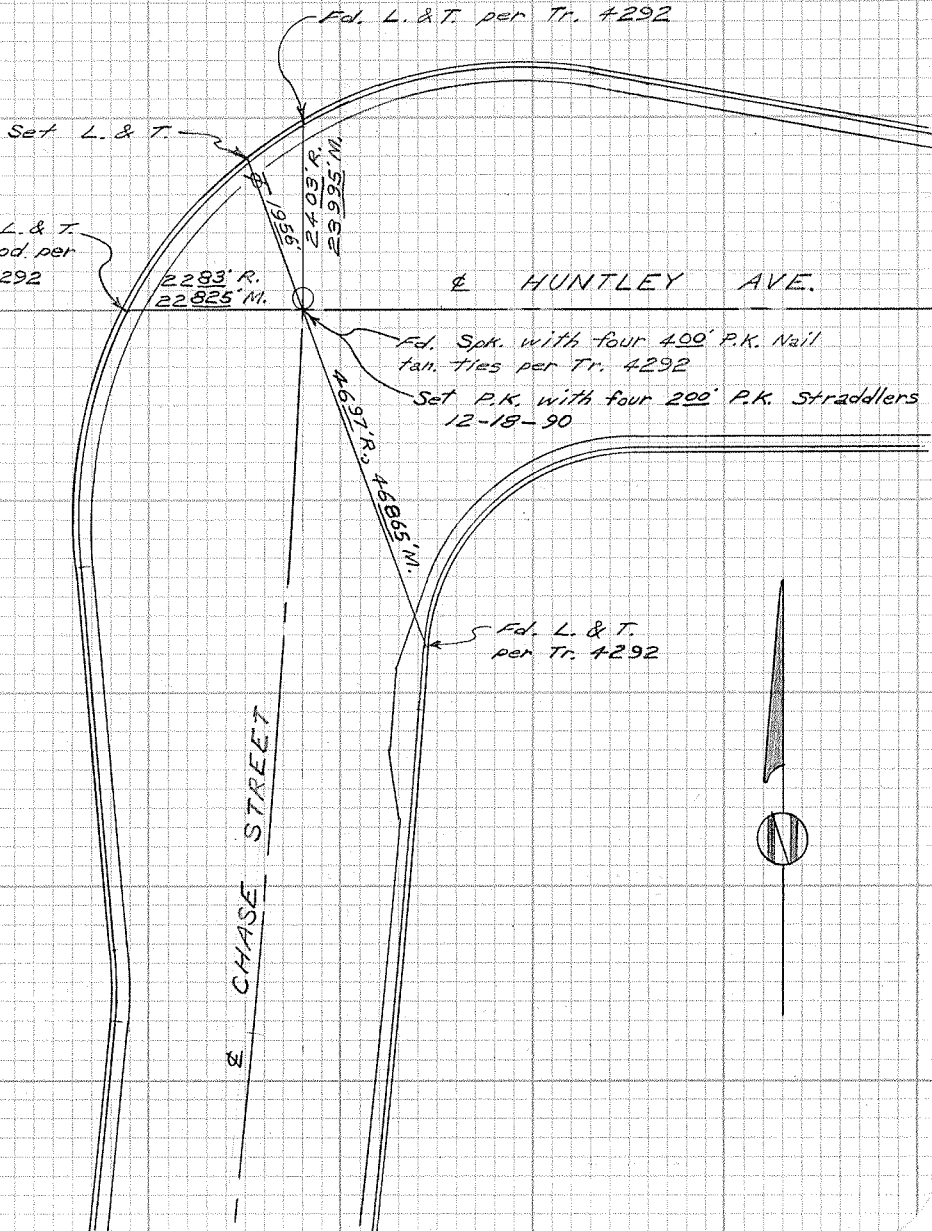
SURVEY BY Prickett & Party

TRACT NO. 4292

DATE Jan. 19, 1988

SURVEYORS SERVICE COMPANY - STOCK NO. 411

DO NOT EXTEND NOTES THIS SIDE OF LINE



CITY OF GARDEN GROVE, CALIFORNIA

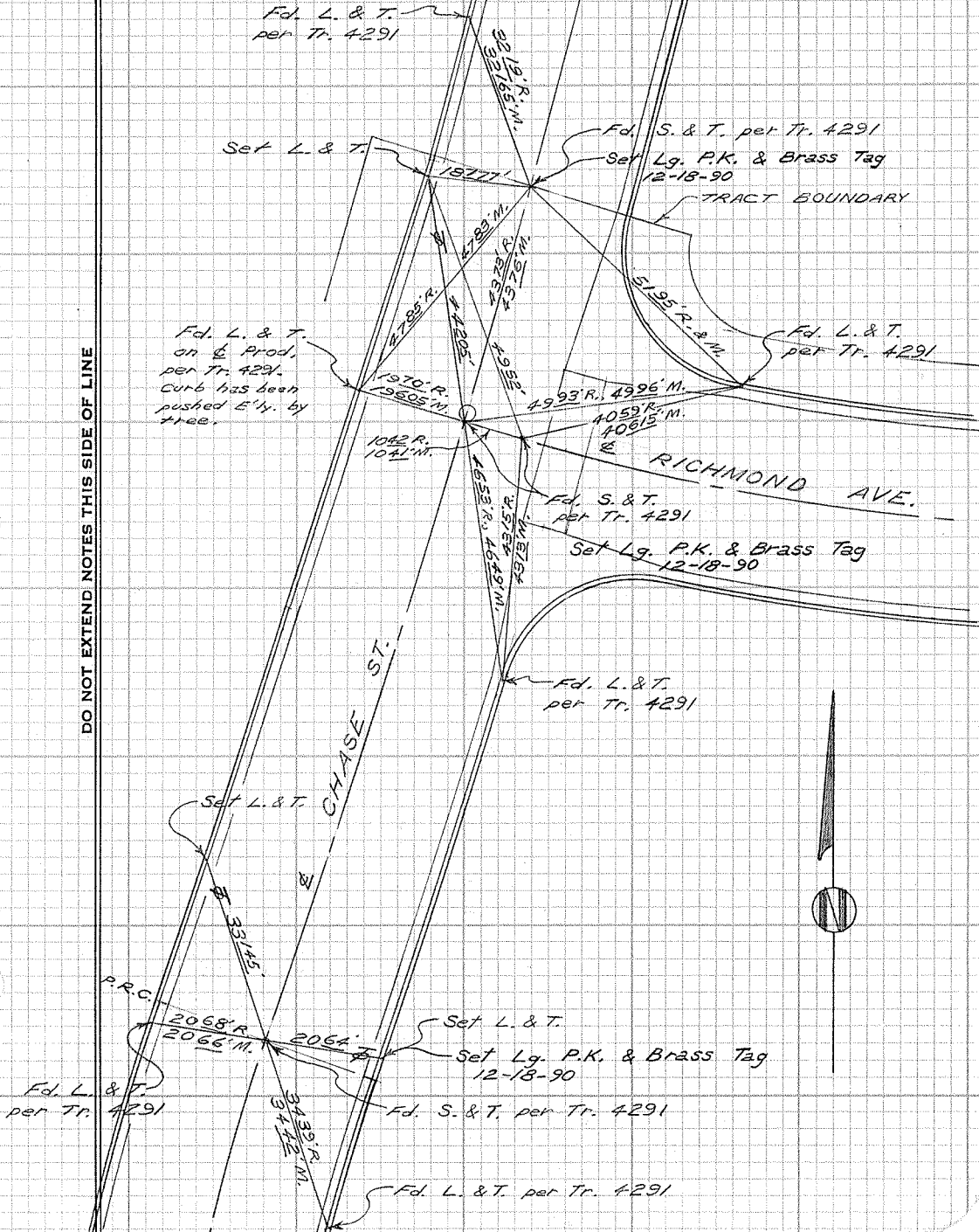
SURVEY OF Chase St. & Richmond Ave. T B NO. 8 PAGE 12

SURVEY BY Prickett & Party TRACT NO. 4291

DATE Jan. 21, 1988

SURVEYORS SERVICE COMPANY, STA MESA - STOCK NO. 411

DO NOT EXTEND NOTES THIS SIDE OF LINE



CITY OF GARDEN GROVE, CALIFORNIA

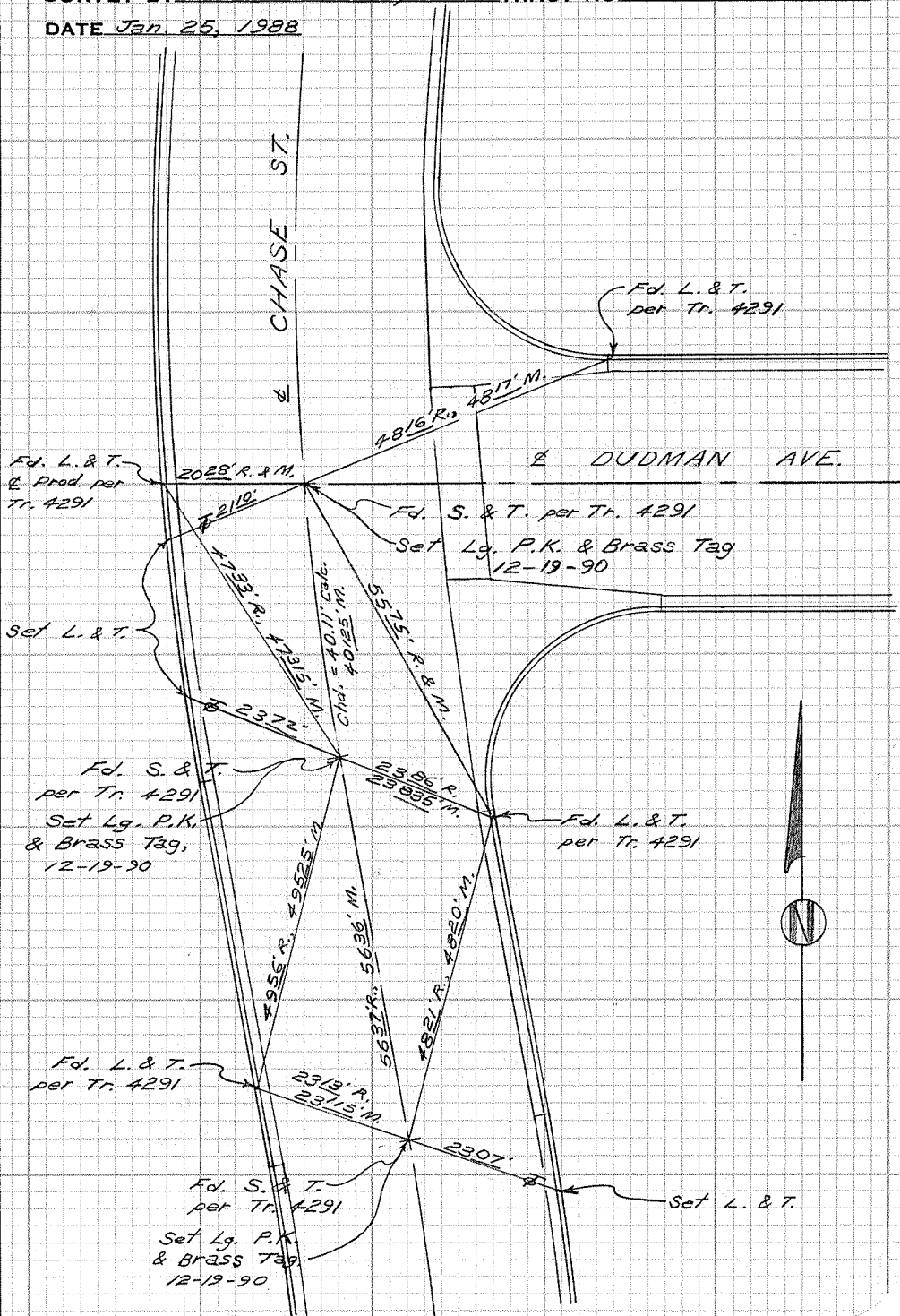
SURVEY OF *Chase St. & Dudman Ave.* T B NO *8* PAGE *13*

SURVEY BY *Prickett & Party* TRACT NO. *4291*

DATE *Jan. 25, 1988*

SURVEYORS SERVICE COMPANY, STA MESA - STOCK NO. 411

DO NOT EXTEND NOTES THIS SIDE OF LINE



CITY OF GARDEN GROVE, CALIFORNIA

SURVEY OF Chase St. & Pickett Ave. T B NO. 8 PAGE 14

SURVEY BY Prickett & Party TRACT NO. 4291

DATE Jan. 25, 1988

SURVEYORS SERVICE COMPANY STA MESA - STOCK NO. 411

DO NOT EXTEND NOTES THIS SIDE OF LINE

Fd. L. & T.
& Prod. per
Tr. 4291

2016' R.
20175' M.

21745'

CHASE ST.

5075' R. & M.

Fd. L. & T.
per Tr. 4291

PICKETT AVE.

Set L. & T.

Fd. four 400' P.K. Nail tan
ties per Tr. 4291
Set four 200' P.K. Straddlers.
12-20-90

4545' R.
45225' M.

Fd. L. & T.
per Tr. 4291

Fd. L. & T.
per Tr. 4291

5817' R. & M.

SELE
5817' R. & M.

Fd. rusty hole in A.C.

Set Lg. P.K. & Brass Tag
12-20-90

4739' R. & M.

Fd. L. & T.
per Tr. 4291



CITY OF GARDEN GROVE, CALIFORNIA

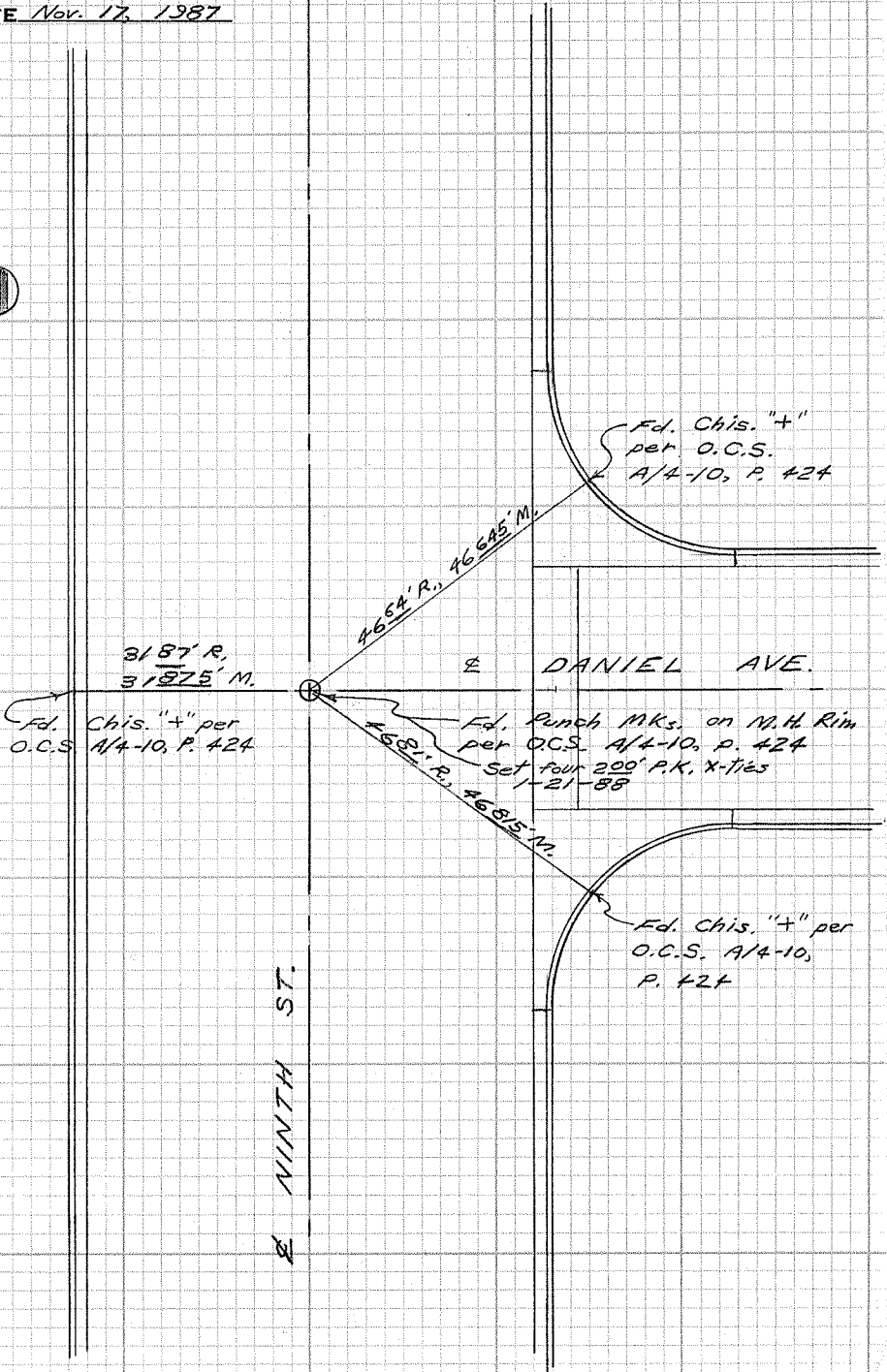
SURVEY OF *Ninth St. & Daniel Ave.* T B NO. *8* PAGE *15*

SURVEY BY *Prickett & Party* TRACT NO. _____

DATE *Nov. 17, 1987*

SURVEYORS SERVICE COMPANY STA MESA - STOCK NO. 411

DO NOT EXTEND NOTES THIS SIDE OF LINE



NINTH ST.

DANIEL AVE.

CITY OF GARDEN GROVE, CALIFORNIA

SURVEY OF Park Ave. & Tunstall St. T B NO. 8 PAGE 16

SURVEY BY Prickett & Party TRACT NO. 5283

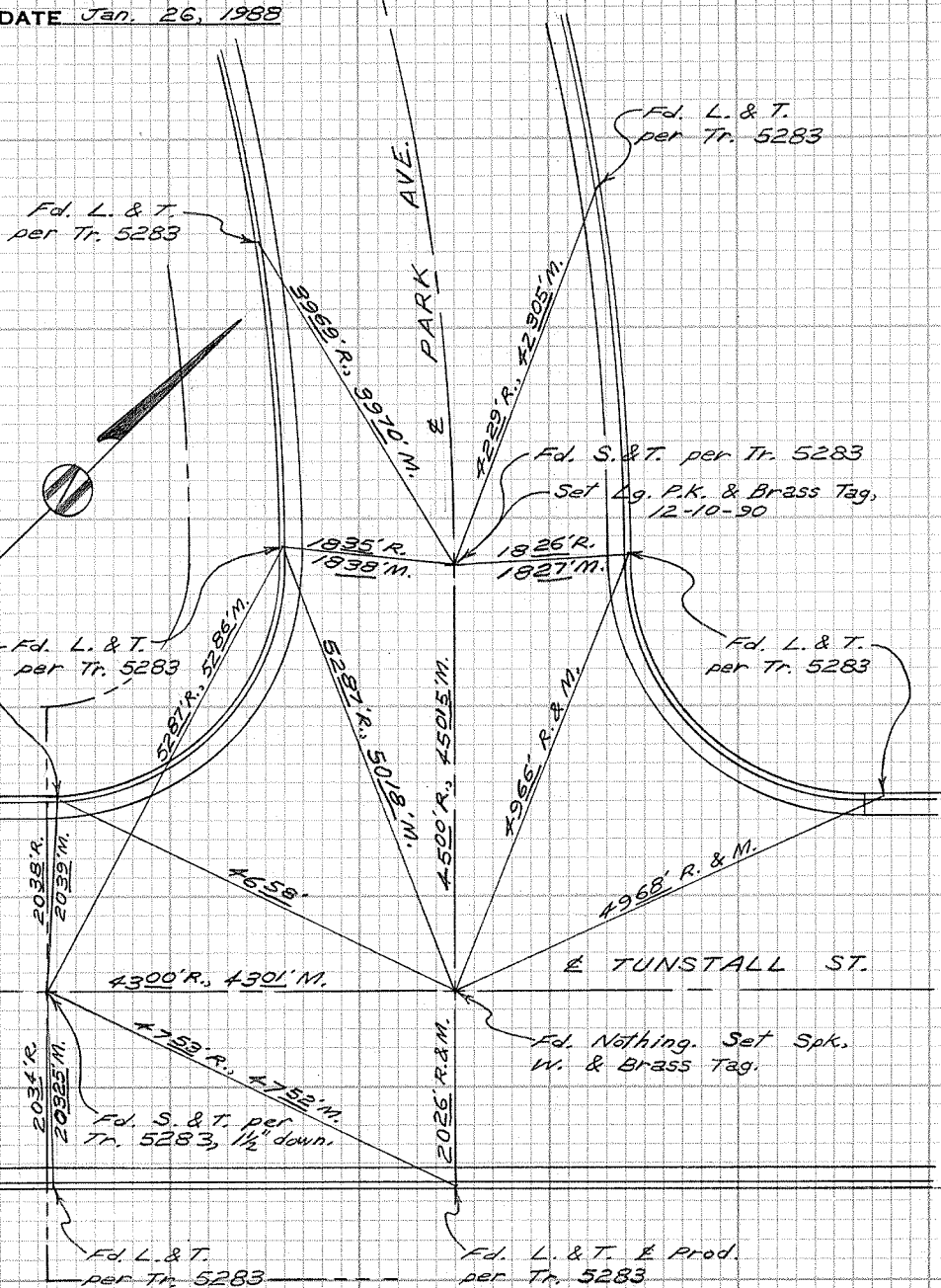
DATE Jan. 26, 1988

SURVEYORS SERVICE COMPANY, STA MESA - STOCK NO. 411

DO NOT EXTEND NOTES THIS SIDE OF LINE

TRACT 4259

TRACT 4258



CITY OF GARDEN GROVE, CALIFORNIA

SURVEY OF Park Ave. Wly. of Tunstall St. T B NO. 8 PAGE 17

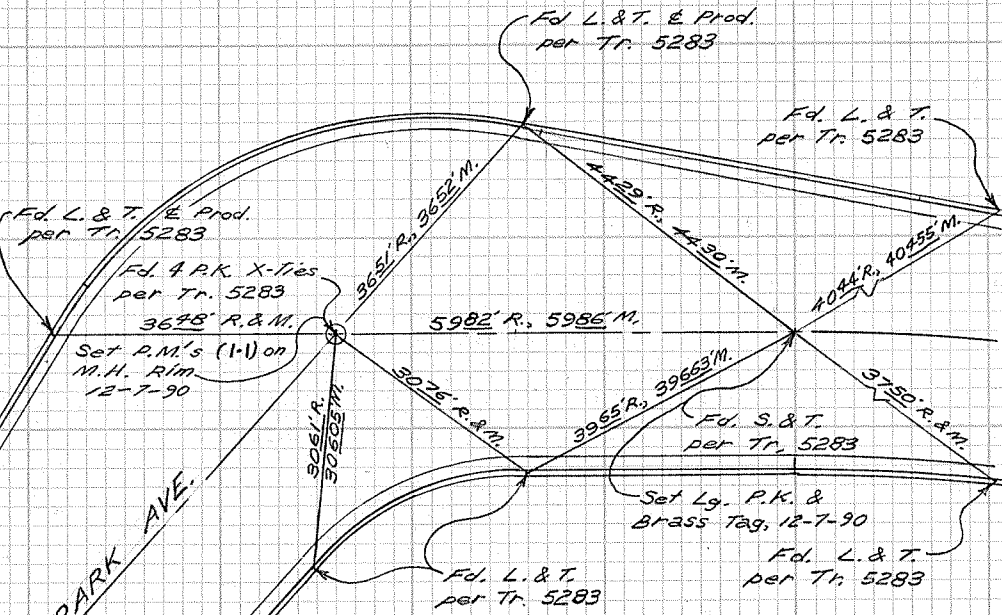
SURVEY BY Prickett & Party TRACT NO. 5283

DATE Jan. 26, 1988

SURVEYORS SERVICE COMPANY, STA MESA - STOCK NO. 411

DO NOT EXTEND NOTES THIS SIDE OF LINE

PARK AVE.



CITY OF GARDEN GROVE, CALIFORNIA

SURVEY OF *Park Ave. & Helene St.* T B NO. 8 PAGE 18

SURVEY BY *Prickett & Party* TRACT NO. 5283

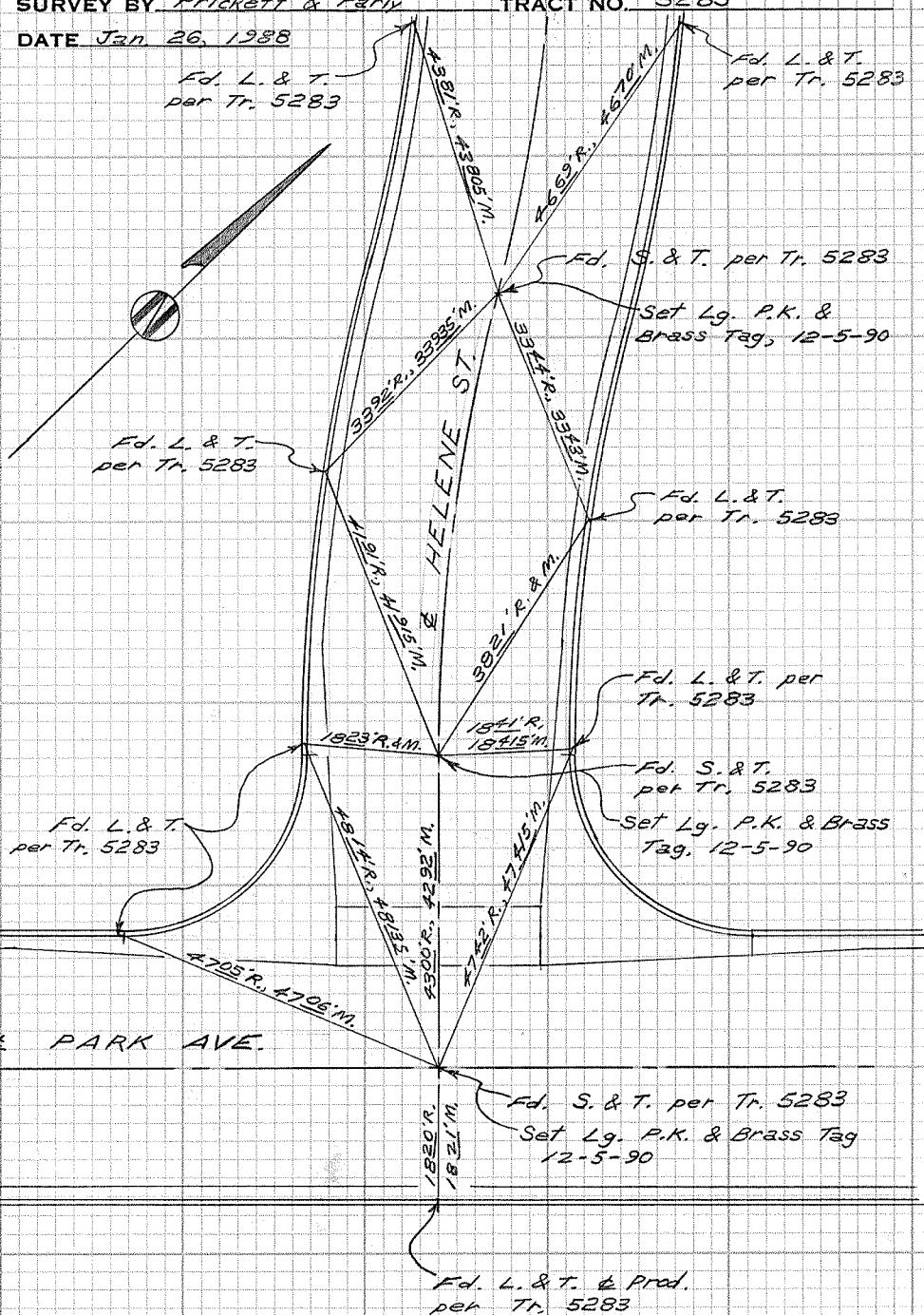
DATE Jan 26, 1988

Fd. L. & T.
per Tr. 5283

Fd. L. & T.
per Tr. 5283

DO NOT EXTEND NOTES THIS SIDE OF LINE

SURVEYORS SERVICE COMPANY, STA MESA - STOCK NO. 411



CITY OF GARDEN GROVE, CALIFORNIA

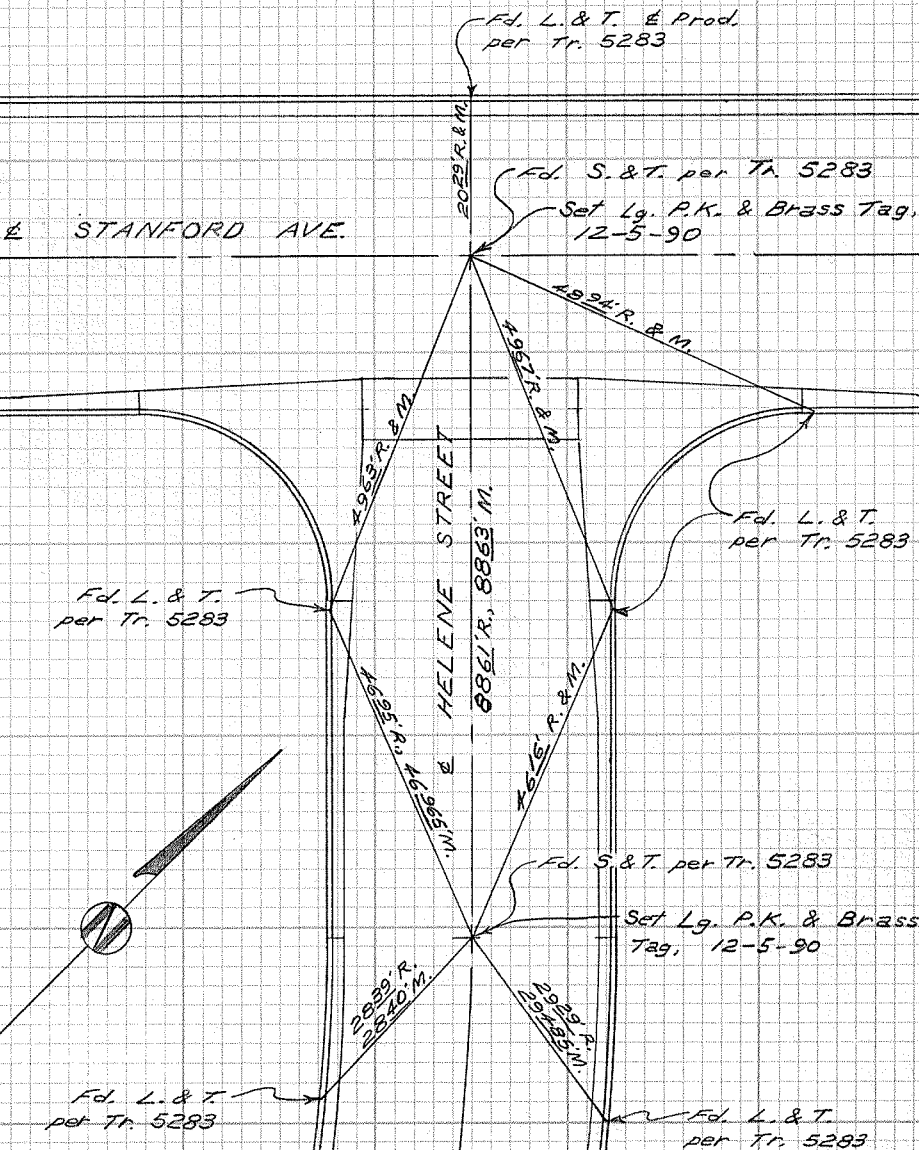
SURVEY OF Stanford Ave. & Helene St. T.B. NO. 8 PAGE 19

SURVEY BY Prickett & Party TRACT NO. 5283

DATE Jan. 26, 1958

SURVEYORS SERVICE COMPANY STA MESA - STOCK NO. 411

DO NOT EXTEND NOTES THIS SIDE OF LINE



CITY OF GARDEN GROVE, CALIFORNIA

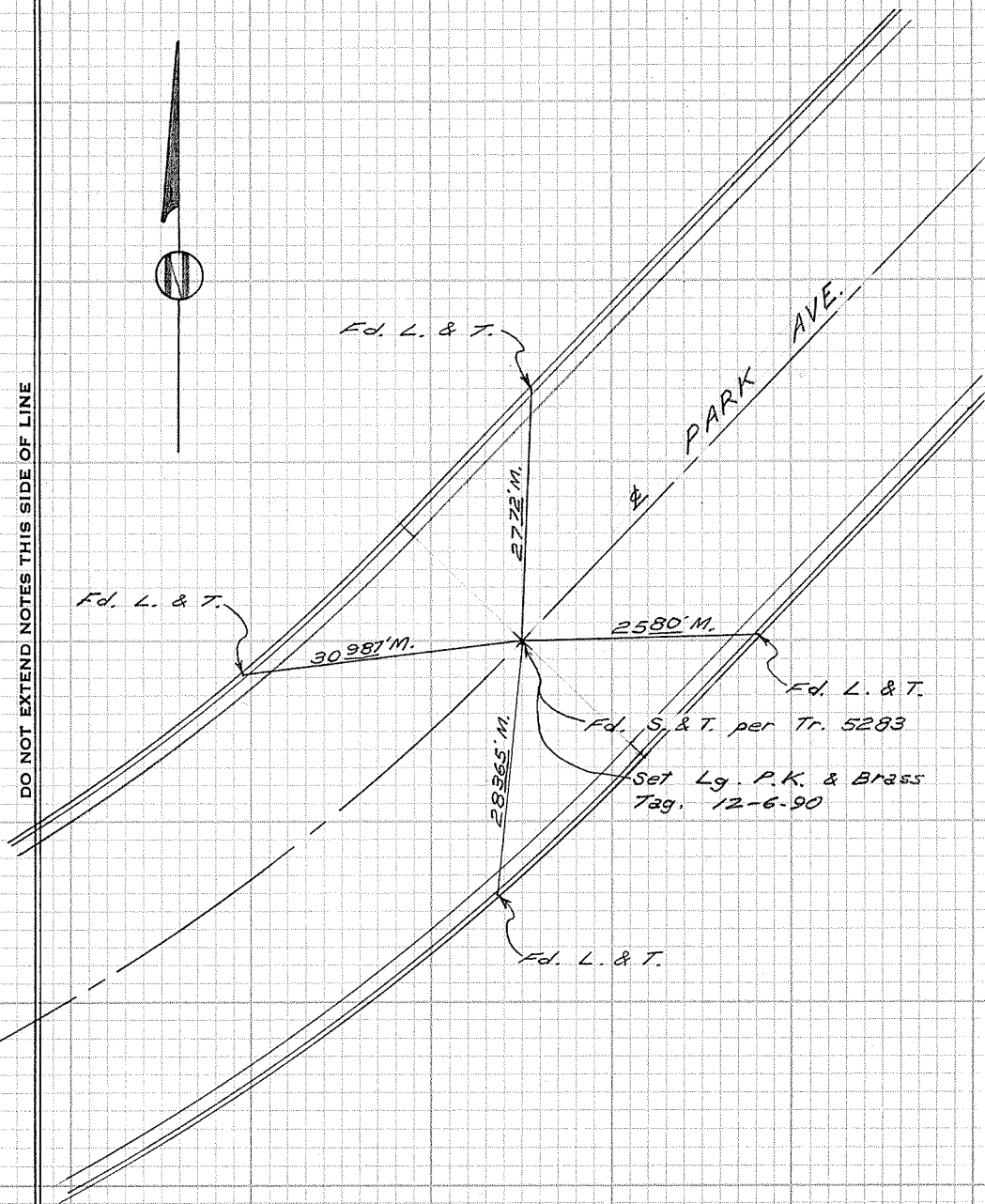
SURVEY OF Park Ave. N.E. 1/4 of Vera St. T B NO. 8 PAGE 20

SURVEY BY Prickett & Party TRACT NO. 5283

DATE Jan. 26, 1988

SURVEYORS SERVICE COMPANY STA MESA - STOCK NO. 411

DO NOT EXTEND NOTES THIS SIDE OF LINE



CITY OF GARDEN GROVE, CALIFORNIA

SURVEY OF *Park Ave. & Vera St.*

T B NO. 8 PAGE 21

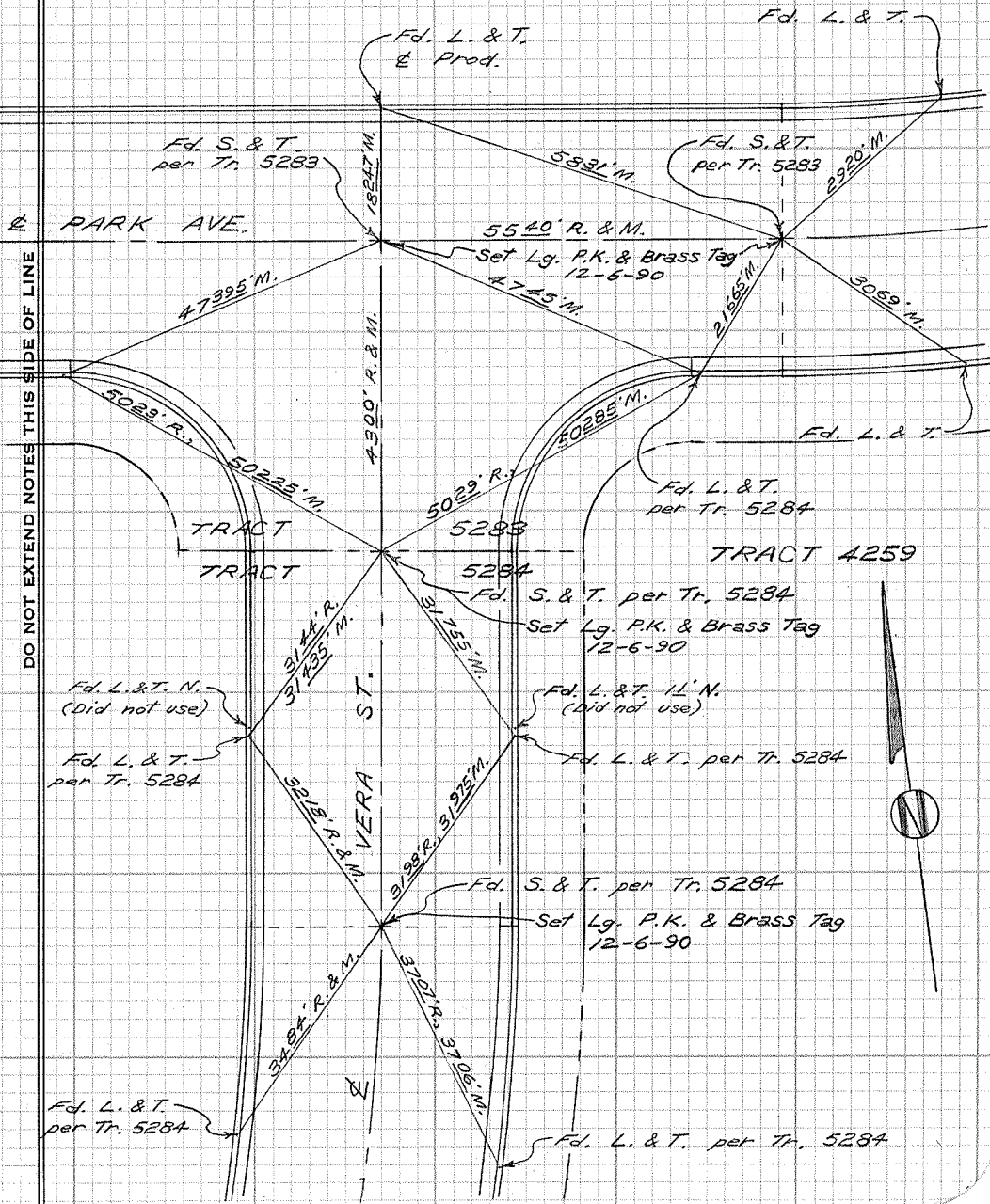
SURVEY BY *Prickett & Party*

TRACT NO. 5283 & 5284

DATE Jan. 27, 1988

SURVEYORS SERVICE COMPANY
STA MESA - STOCK NO. 411

DO NOT EXTEND NOTES THIS SIDE OF LINE

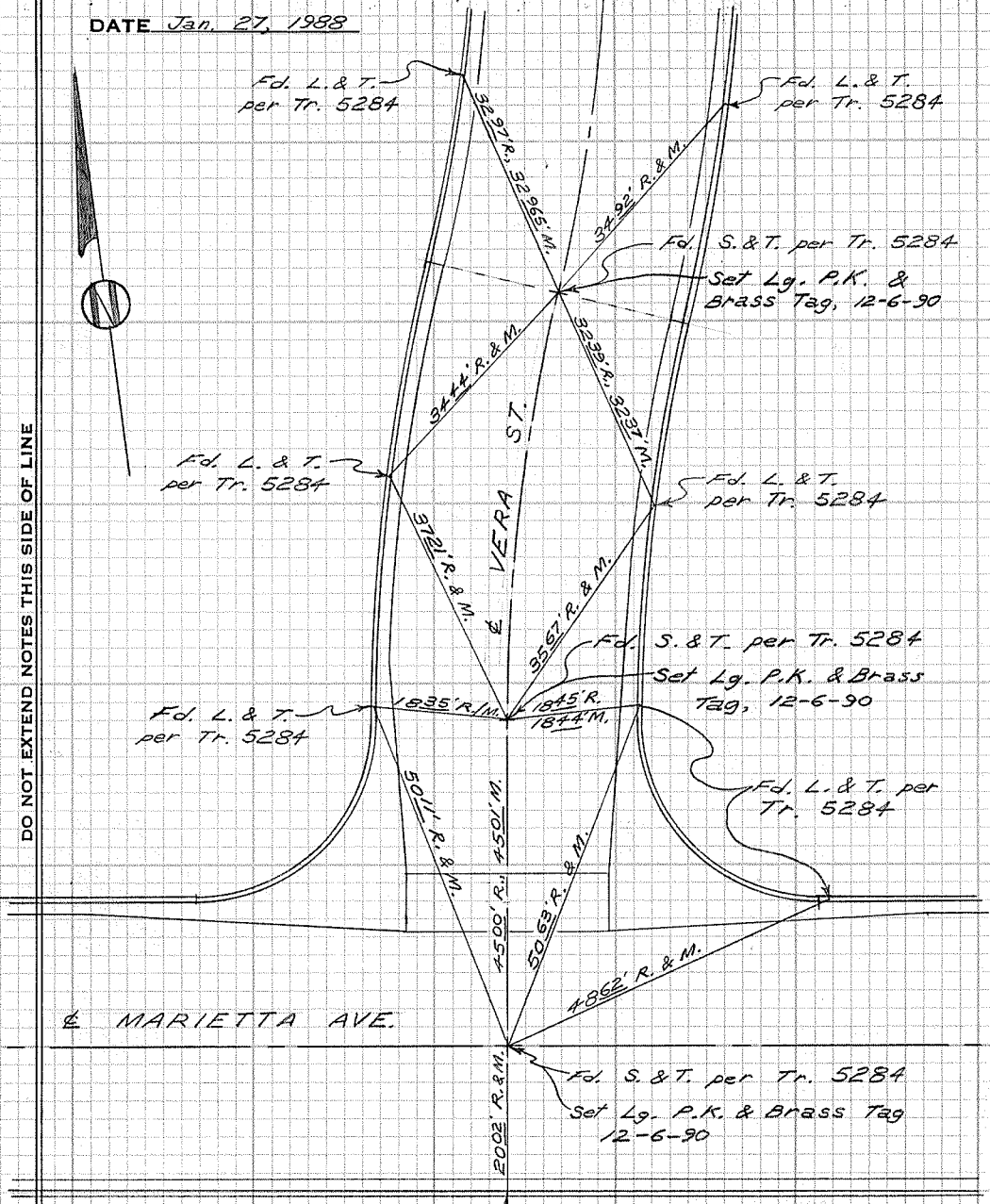


CITY OF GARDEN GROVE, CALIFORNIA

SURVEY OF *Marietta Ave. & Vera St.* T.B. NO. 8 PAGE 22

SURVEY BY *Prickett & Party* TRACT NO. 5284

DATE Jan. 27, 1988



NOTE:
 & intersection point
 was found to be 0.08'
 S. of line, 3-17-92

Fd. L. & T. & Prod.
 per Tr. 5284

SURVEYORS SERVICE COMPANY, 3TA MESA - STOCK NO. 411

CITY OF GARDEN GROVE, CALIFORNIA

SURVEY OF Park Ave. W. of Vera St. T B NO. 8 PAGE 23

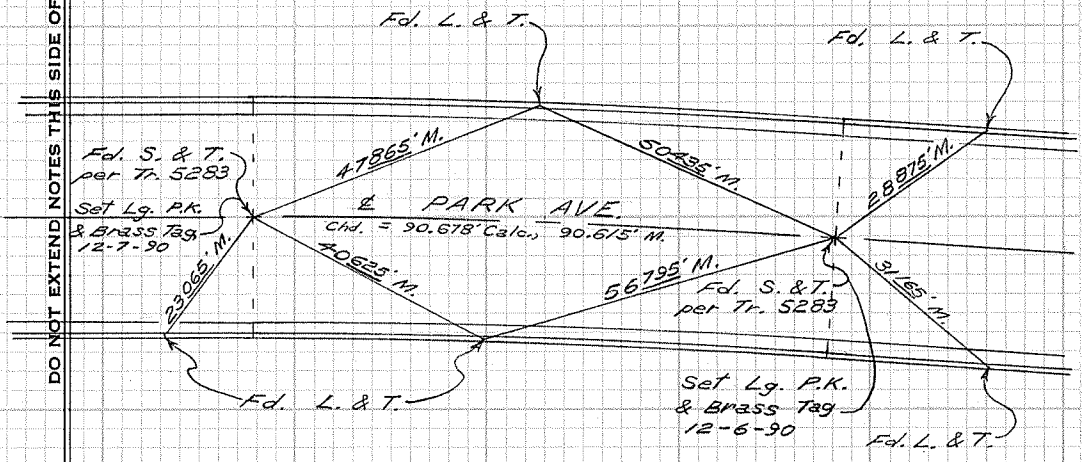
SURVEY BY Prickett & Party TRACT NO. 5283

DATE Jan. 28, 1988



SURVEYORS SERVICE COMPANY STA MESA - STOCK NO. 411

DO NOT EXTEND NOTES THIS SIDE OF LINE



CITY OF GARDEN GROVE, CALIFORNIA

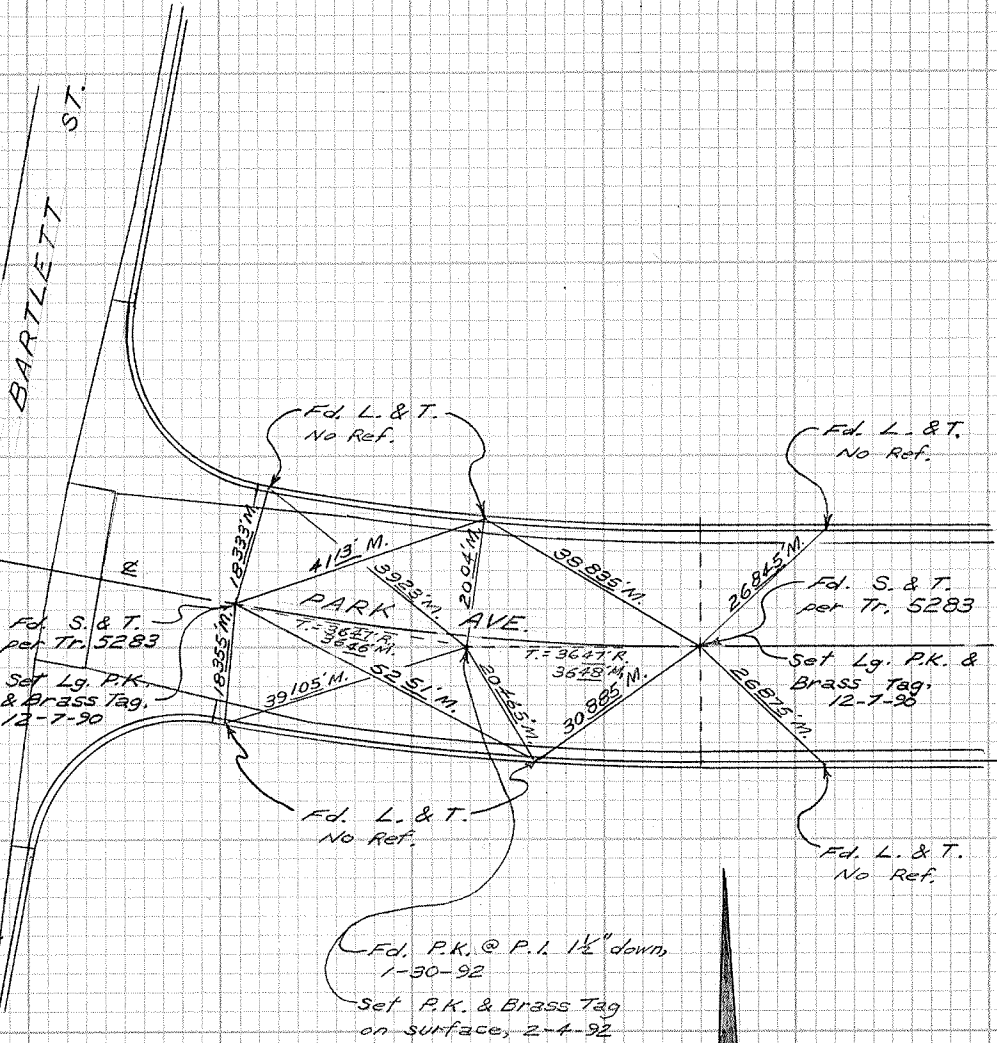
SURVEY OF Park Ave. E. of Bartlett St. T B NO 8 PAGE 24

SURVEY BY Prickett & Party TRACT NO. 5283

DATE Jan. 28, 1988

SURVEYORS SERVICE COMPANY STA MESA - STOCK NO. 411

DO NOT EXTEND NOTES THIS SIDE OF LINE



CITY OF GARDEN GROVE, CALIFORNIA

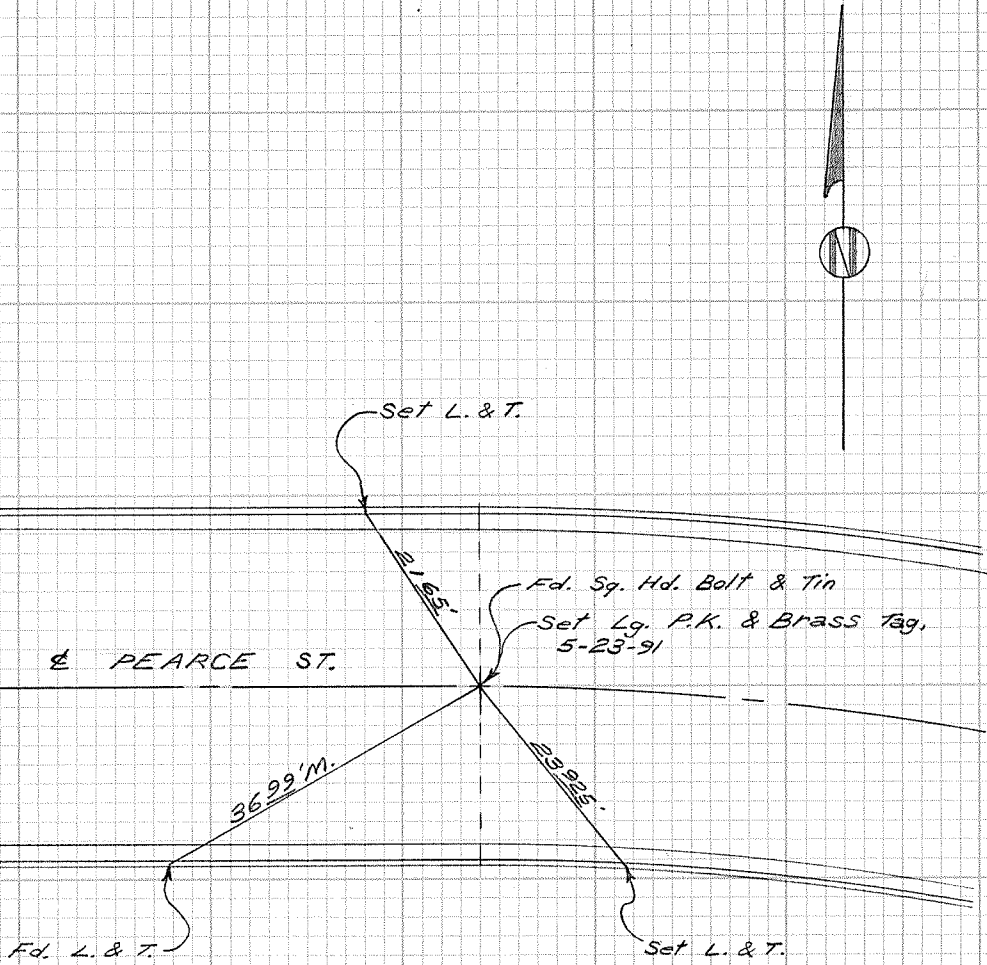
SURVEY OF Pearce St. E. of Lilly St. T B NO. 8 PAGE 25

SURVEY BY Prickett & Party TRACT NO. 1904

DATE Jan. 29, 1968

SURVEYORS SERVICE COMPANY
STA MESA - STOCK NO. 411

DO NOT EXTEND NOTES THIS SIDE OF LINE




CITY OF GARDEN GROVE, CALIFORNIA

SURVEY OF *Gloria St. E. of Lilly St.* T.B. NO. 8 PAGE 26

SURVEY BY *Prickett & Party* TRACT NO. 1904

DATE *Jan. 29, 1988*



DO NOT EXTEND NOTES THIS SIDE OF LINE

SURVEYORS SERVICE COMPANY STA MESA - STOCK NO. 411

GLORIA ST.

Fd. L. & T.

Fd. N. & T.

Set Lg. P.K. & Brass Tag
2-12-91

3699' M.

1820' M.

15135' M.

Fd. L. & T.

Fd. L. & T.

CITY OF GARDEN GROVE, CALIFORNIA

SURVEY OF College Ave. & Walnut Ave. T.B. NO. 8 PAGE 27

SURVEY BY Prickett & Party TRACT NO. _____

DATE Feb. 16, 1988

SURVEYORS SERVICE COMPANY, STA MESA - STOCK NO. 411

DO NOT EXTEND NOTES THIS SIDE OF LINE

Set L. & T.
on S.W.

Fd. L. & T. per
T.B. A-1, P. 79

Set L. & T. on new
Curb, 6-29-88

Fd. L. & T.
per T.B. A-1,
P. 79

570' R. & M. ϕ

6050'

39423'

3810' R. & M. ϕ

5333' R. ϕ
353' M.

Fd. Chis. 'X' per
C.S.T.B. 154-10

COLLEGE AVE.

Fd. Sq. Sph.

Set Sph. W. & Brass Tag
on new prmt., 6-29-88

3689' R. ϕ 36915' M

51255'

Fd. L. & T.
per T.B. A-1,
P. 79

WALNUT AVE.

Set L. & T.



CITY OF GARDEN GROVE, CALIFORNIA

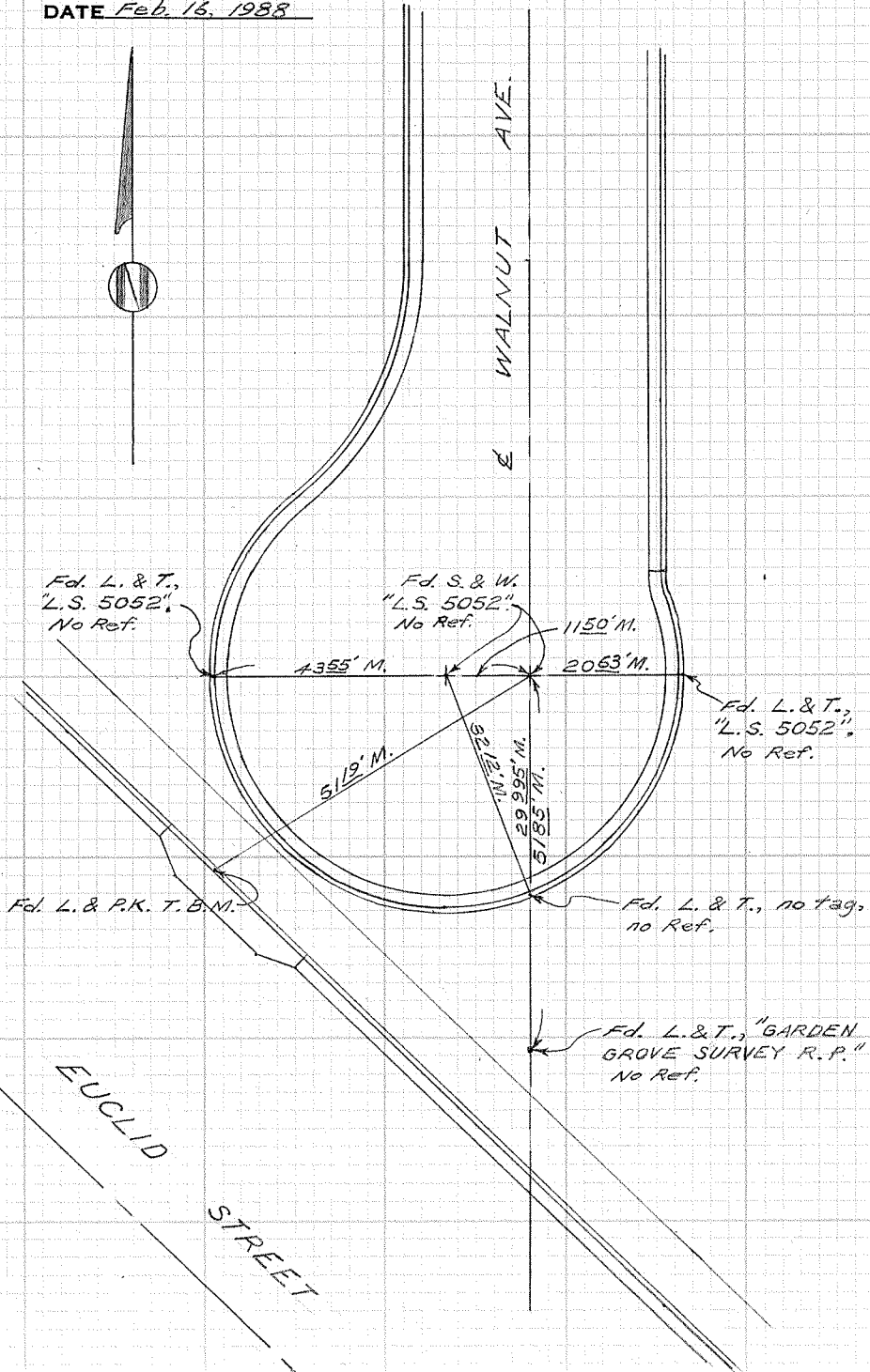
SURVEY OF Walnut Ave. cul-de-sac @ Euclid T B NO. 8 PAGE 28

SURVEY BY Prickett & Party TRACT NO. _____

DATE Feb. 16, 1988

SURVEYORS SERVICE COMPANY' OSTA MESA - STOCK NO. 411

DO NOT EXTEND NOTES THIS SIDE OF LINE



EUCLID STREET

CITY OF GARDEN GROVE, CALIFORNIA

SURVEY OF Downie Place & Stephens Ave. T B NO. 8 PAGE 29

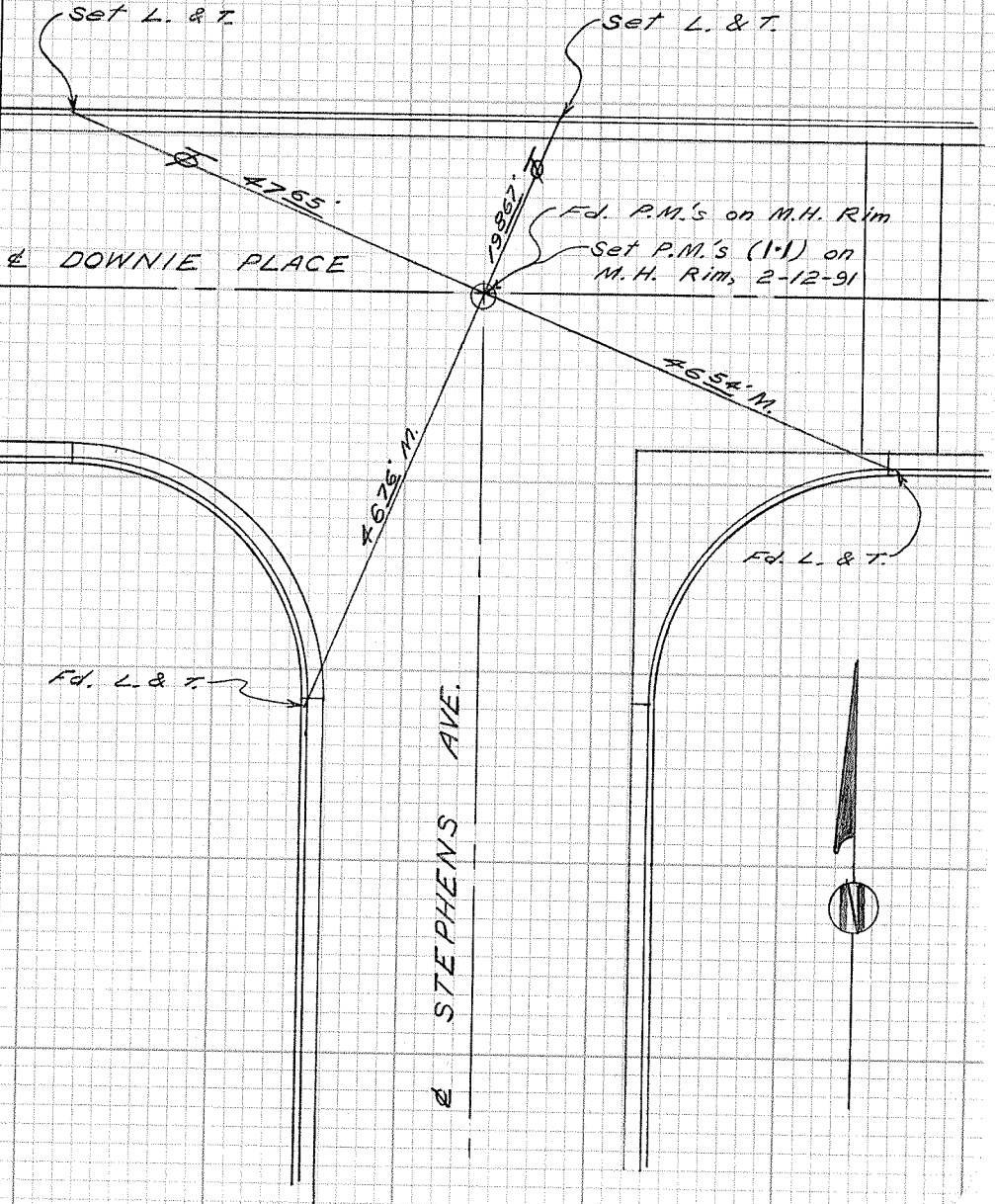
SURVEY BY Prickett & Party

TRACT NO. 1731

DATE Feb. 18, 1988

SURVEYORS SERVICE COMPANY, 37A MESA - STOCK NO. 411

DO NOT EXTEND NOTES THIS SIDE OF LINE



CITY OF GARDEN GROVE, CALIFORNIA

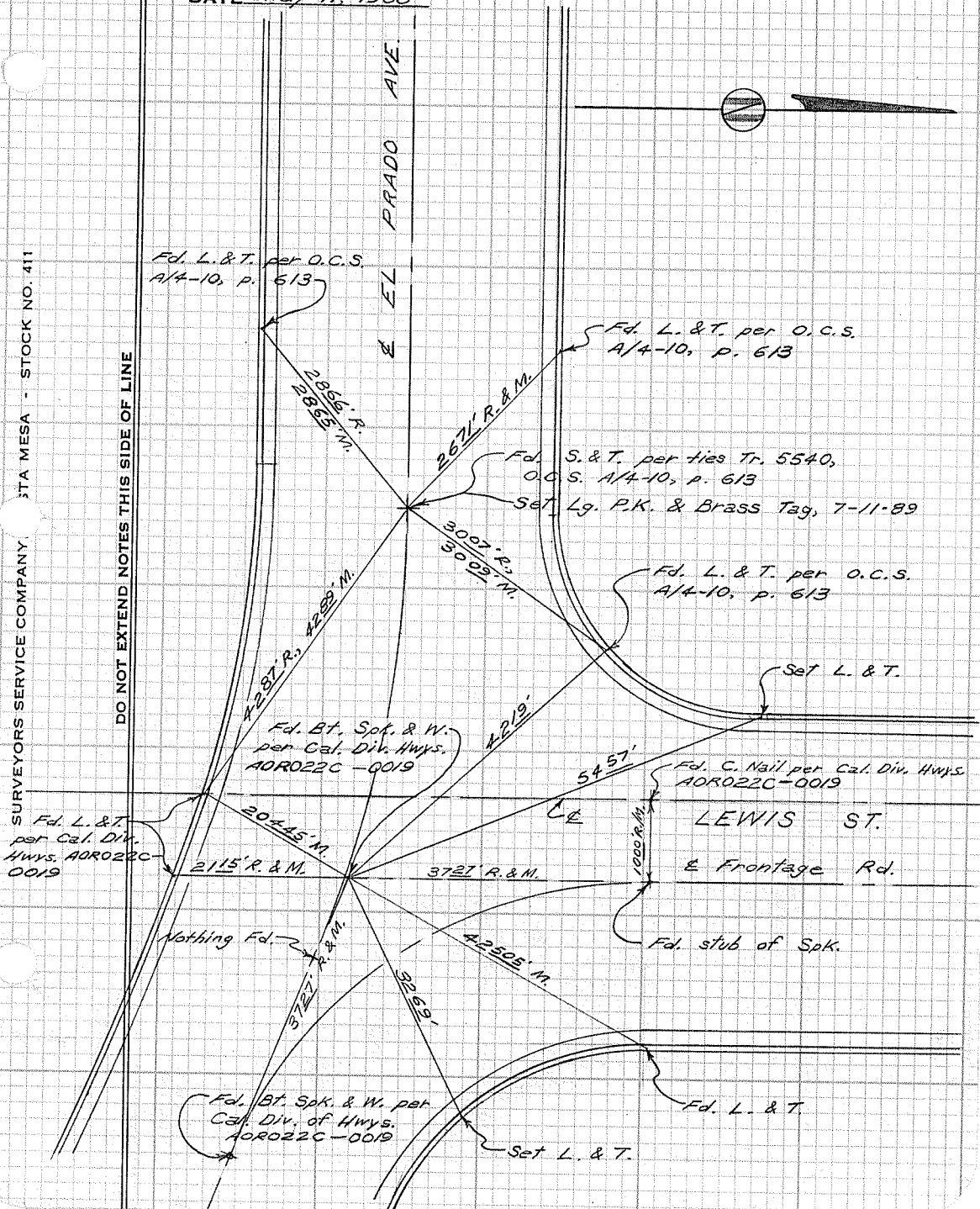
SURVEY OF El Prado Ave. & Lewis St. T B NO. 8 PAGE 30

SURVEY BY Prickett & Party TRACT NO. 5540

DATE May 11, 1938

SURVEYORS SERVICE COMPANY, SANTA MESA - STOCK NO. 411

DO NOT EXTEND NOTES THIS SIDE OF LINE




CITY OF GARDEN GROVE, CALIFORNIA

SURVEY OF El Prado Ave. cul-de-sac T B NO. 8 PAGE 3/

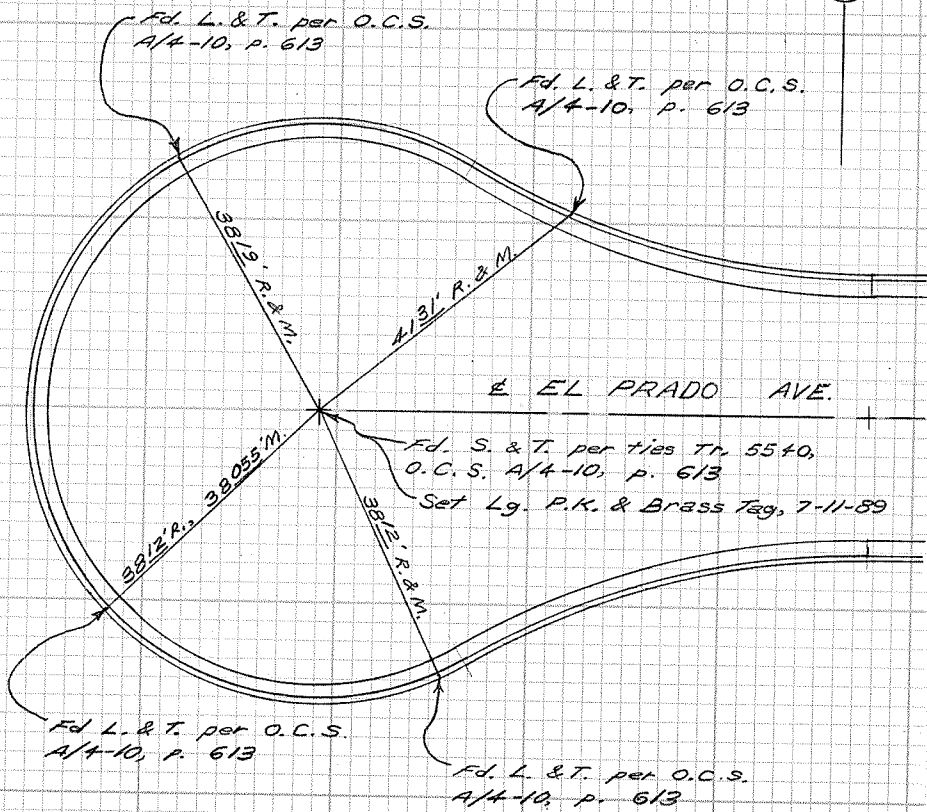
SURVEY BY Prickett & Rarty TRACT NO. 5540

DATE May 10, 1988



DO NOT EXTEND NOTES THIS SIDE OF LINE

SURVEYORS SERVICE COMPANY JTA MESA - STOCK NO. 411



CITY OF GARDEN GROVE, CALIFORNIA

SURVEY OF *West St. cul-de-sac*

T B NO. 8 PAGE 32

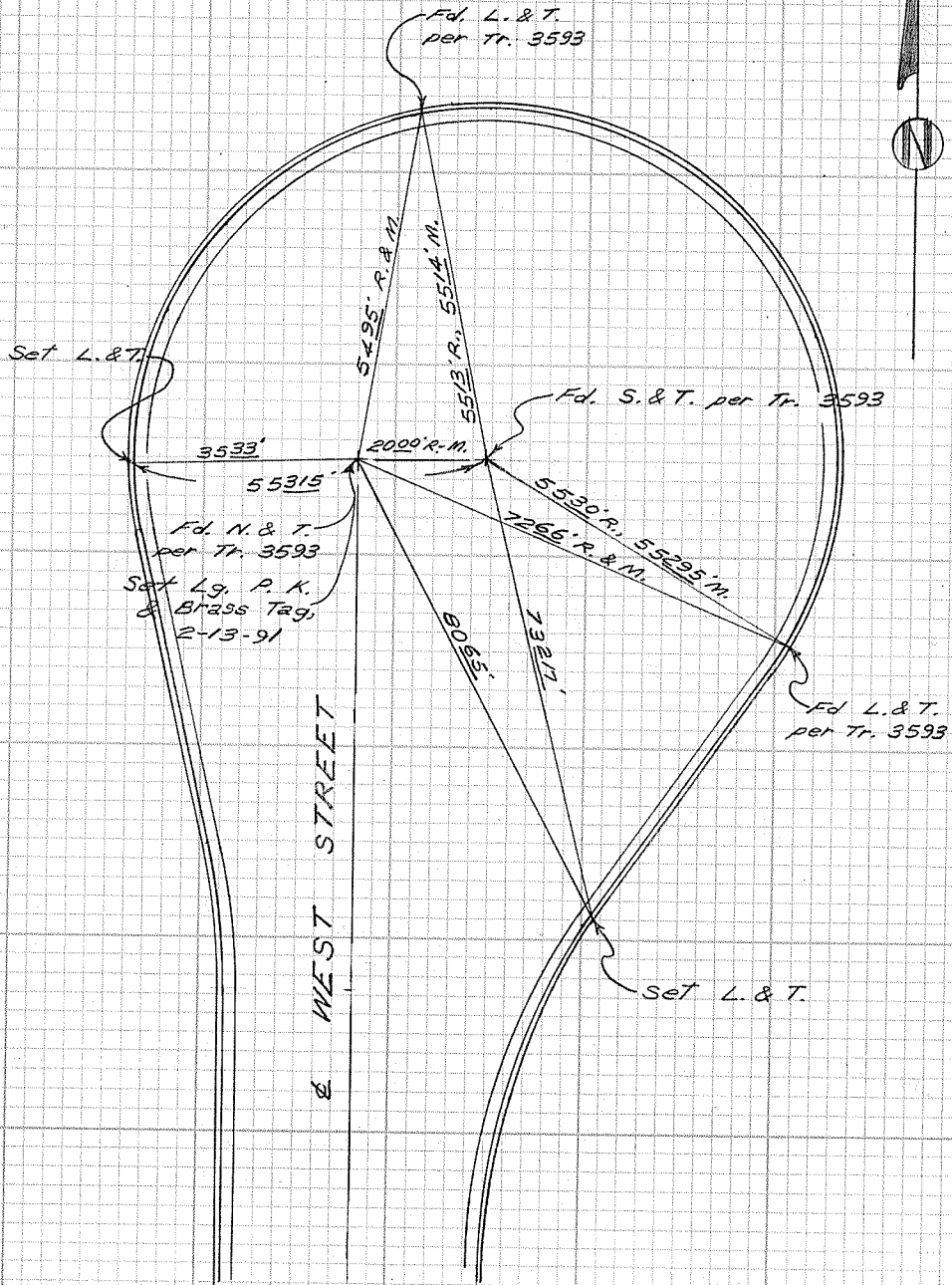
SURVEY BY *Prickett & Party*

TRACT NO. 3593

DATE *May 10, 1988*

SURVEYORS SERVICE COMPANY STA MESA - STOCK NO. 411

DO NOT EXTEND NOTES THIS SIDE OF LINE



CITY OF GARDEN GROVE, CALIFORNIA

SURVEY OF *Santa Rosalia St. & Alley* T B NO. 8 PAGE 33
S. of Chapman Ave.

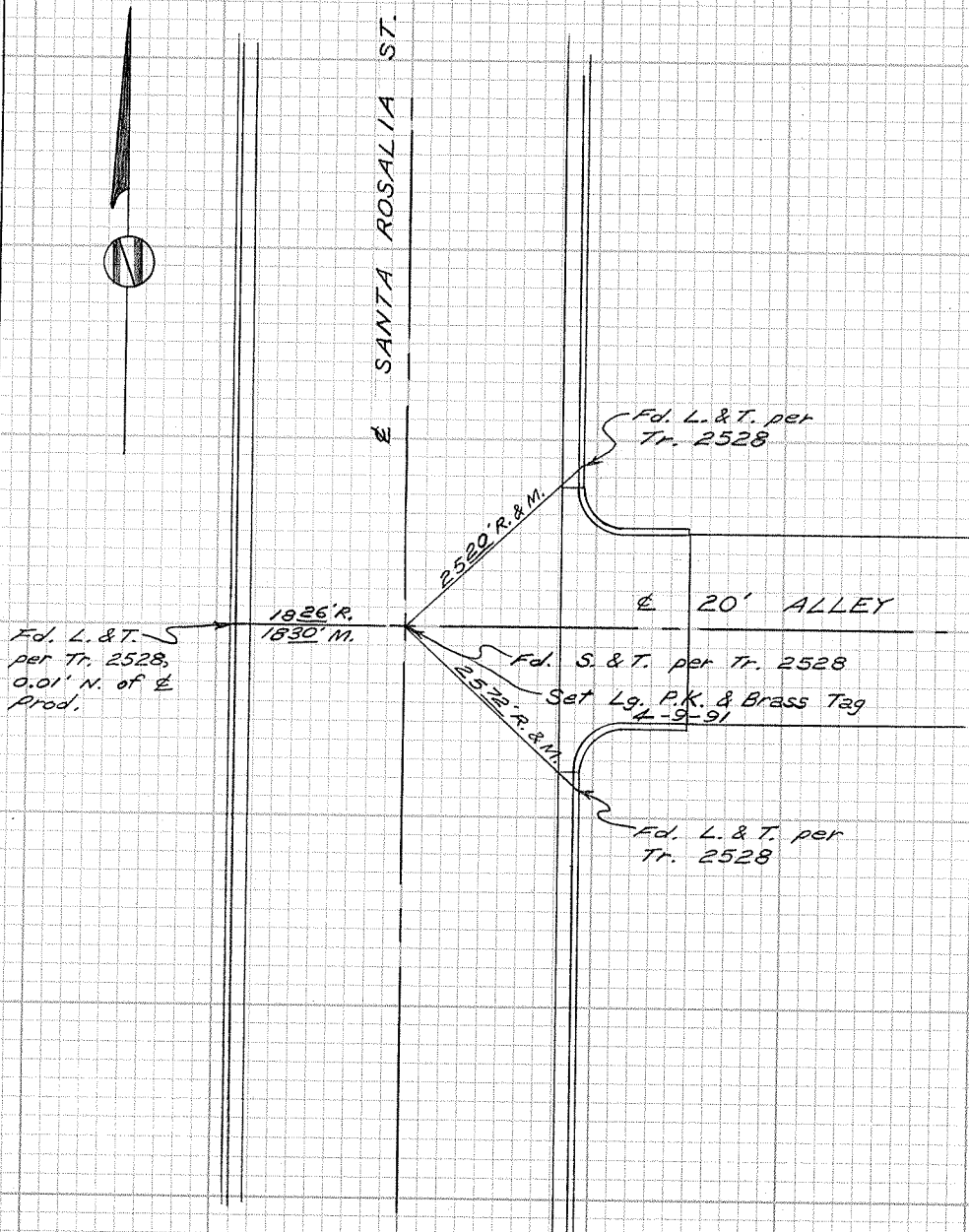
SURVEY BY *Prickett & Party* TRACT NO. 2528

DATE May 27, 1988

STA MESA - STOCK NO. 411

SURVEYORS SERVICE COMPANY

DO NOT EXTEND NOTES THIS SIDE OF LINE



CITY OF GARDEN GROVE, CALIFORNIA

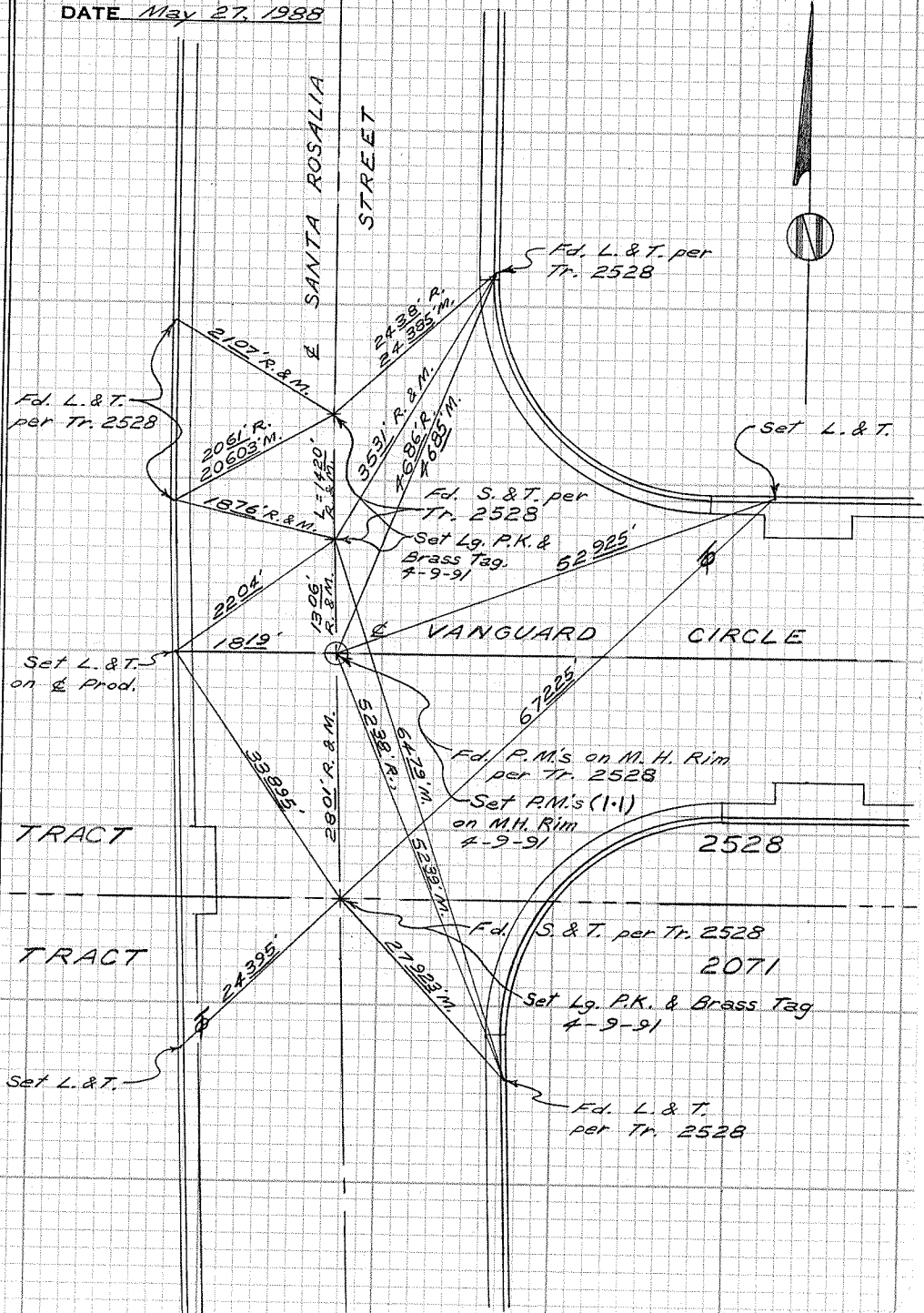
SURVEY OF *Santa Rosalia St. & Vanguard Circle* T B NO. 8 PAGE 34

SURVEY BY *Prickett & Party* TRACT NO. 2528

DATE *May 27, 1988*

SURVEYORS SERVICE COMPANY STA MESA - STOCK NO. 411

DO NOT EXTEND NOTES THIS SIDE OF LINE



CITY OF GARDEN GROVE, CALIFORNIA

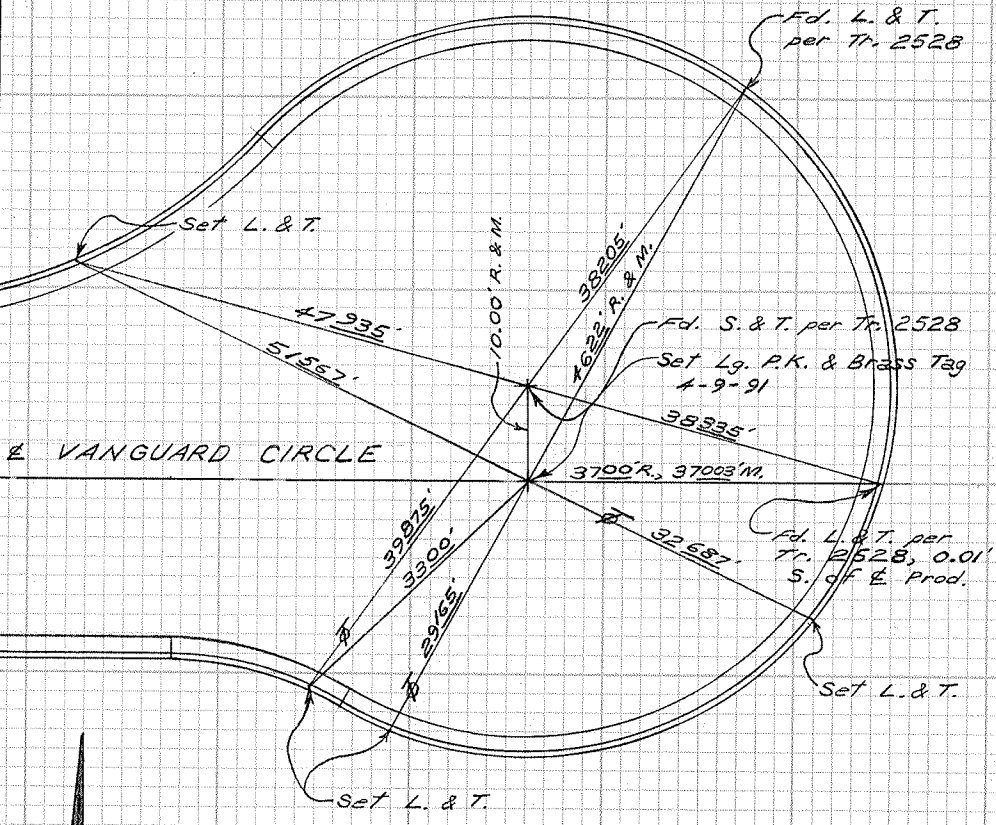
SURVEY OF *Vanguard Circle cul-de-sac*
E. of Santa Rosalia St. T B NO. 8 PAGE 35

SURVEY BY *Prickett & Party* TRACT NO. 2528

DATE *May 31, 1988*

SURVEYORS SERVICE COMPANY, 3TA MESA - STOCK NO. 411

DO NOT EXTEND NOTES THIS SIDE OF LINE



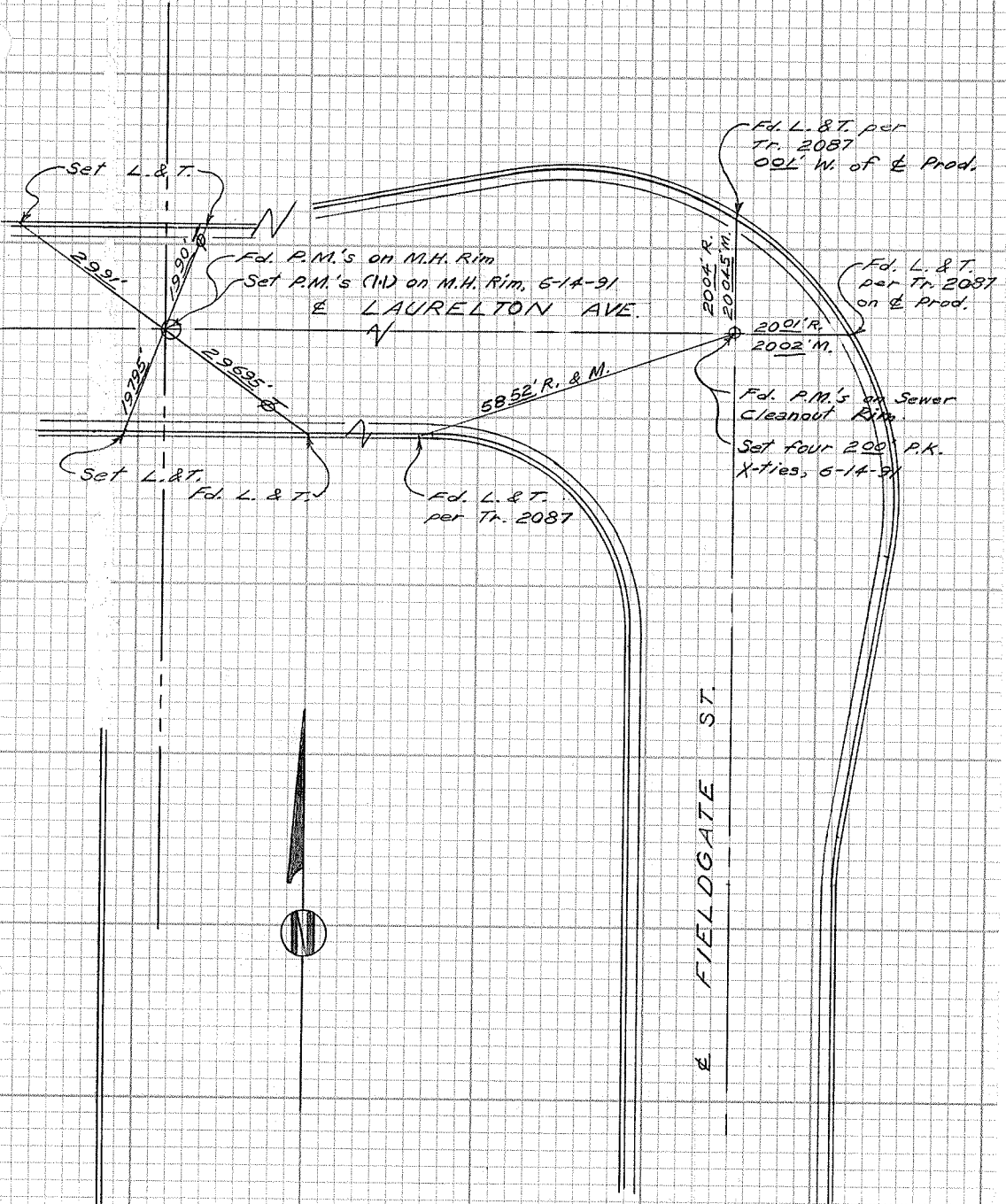
CITY OF GARDEN GROVE, CALIFORNIA

SURVEY OF Fieldgate St. & Laurelton Ave. T B NO. 8 PAGE 36

SURVEY BY Prickett & Party TRACT NO. 2087

DATE May 27, 1988

SURVEYORS SERVICE COMPANY, SANTA MESA - STOCK NO. 411



CITY OF GARDEN GROVE, CALIFORNIA


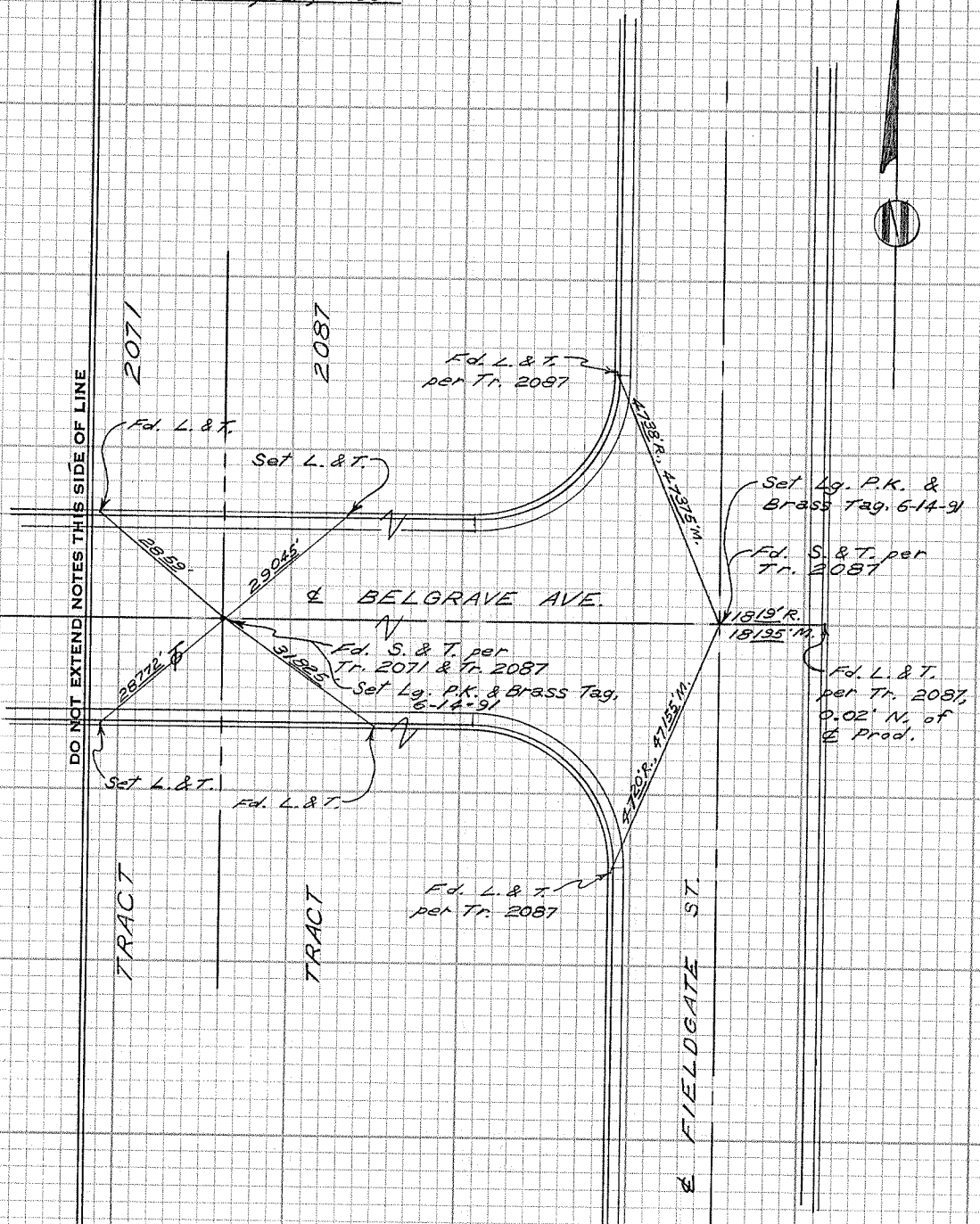
SURVEY OF *Fieldgate St. & Belgrave Ave.* T B NO. 8 PAGE 37

SURVEY BY *Prickett & Party* TRACT NO. 2087

DATE *May 31, 1988*

SURVEYORS SERVICE COMPANY, JTA MESA - STOCK NO. 411

DO NOT EXTEND NOTES THIS SIDE OF LINE



CITY OF GARDEN GROVE, CALIFORNIA

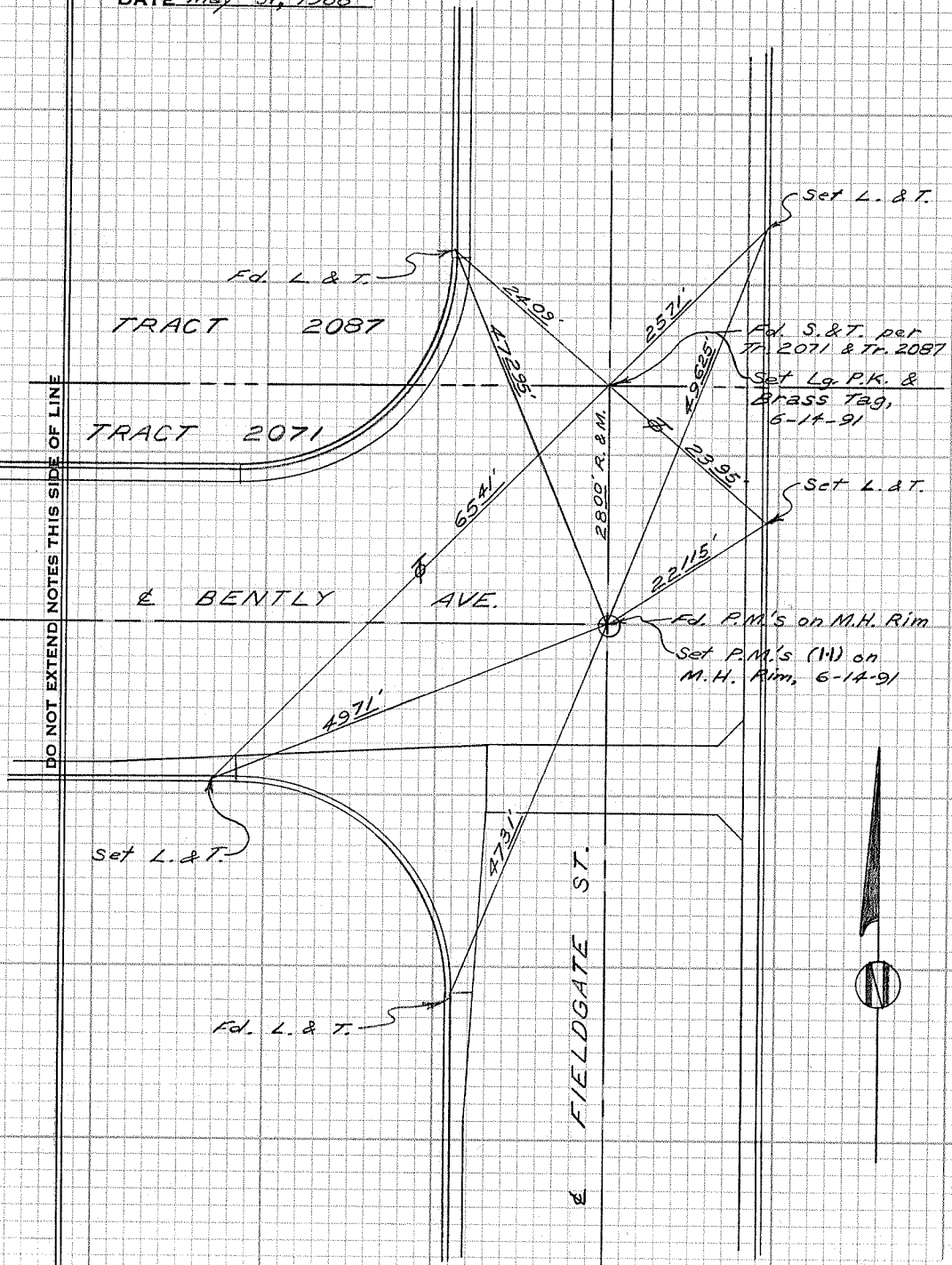
SURVEY OF *Fieldgate St. & Bentley Ave.* T B NO. 8 PAGE 38

SURVEY BY *Prickett & Party* TRACT NO. 2071 & 2087

DATE *May 31, 1988*

SURVEYORS SERVICE COMPANY, SANTA MESA - STOCK NO. 411

DO NOT EXTEND NOTES THIS SIDE OF LINE



CITY OF GARDEN GROVE, CALIFORNIA

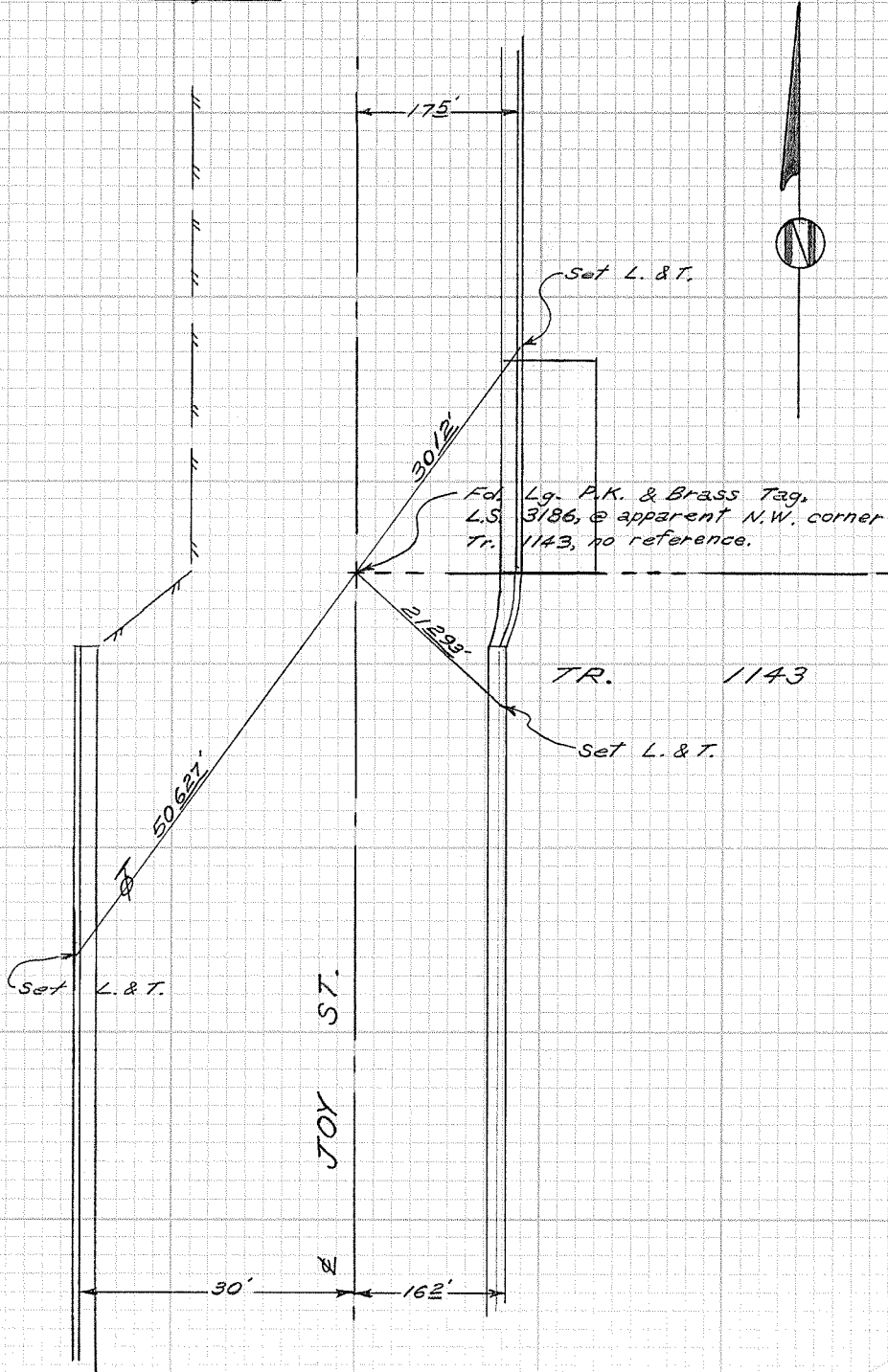
SURVEY OF *Joy St. N. of Pearl St.* T.B. NO. *8* PAGE *39*

SURVEY BY *Prickett & Party* TRACT NO. *1143*

DATE *June 6, 1988*

SURVEYORS SERVICE COMPANY STA MESA - STOCK NO. 411

DO NOT EXTEND NOTES THIS SIDE OF LINE



CITY OF GARDEN GROVE, CALIFORNIA

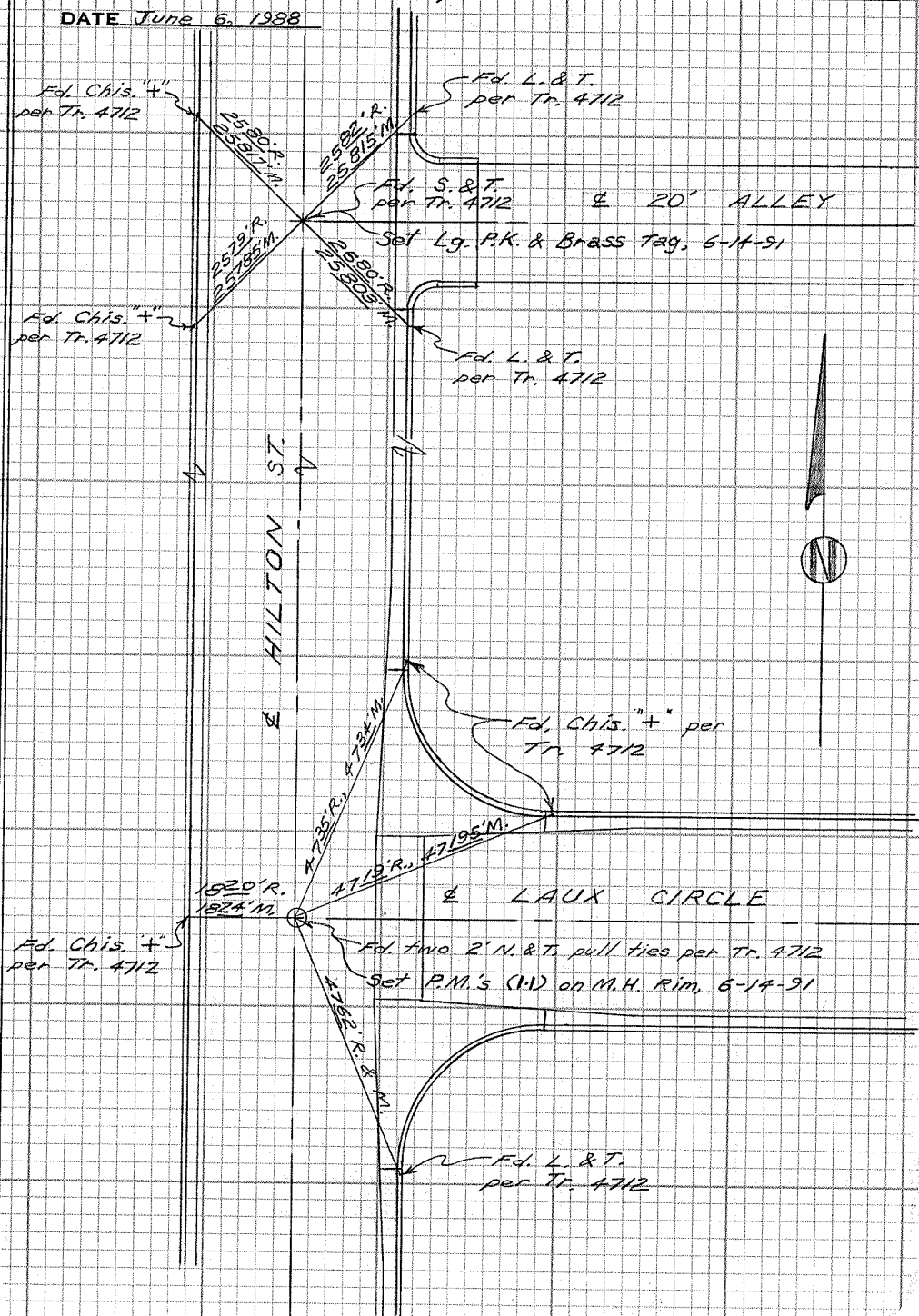
SURVEY OF Hilton St. & Laux Circle T.B. NO. 8 PAGE 40

SURVEY BY Prickett & Party TRACT NO. 4712

DATE June 6, 1998

SURVEYORS SERVICE COMPANY, STA MESA - STOCK NO. 411

DO NOT EXTEND NOTES THIS SIDE OF LINE



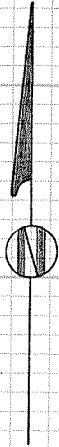
CITY OF GARDEN GROVE, CALIFORNIA

(E. of Hilton St.)

SURVEY OF Laux Circle cul-de-sac T B NO. 8 PAGE 41

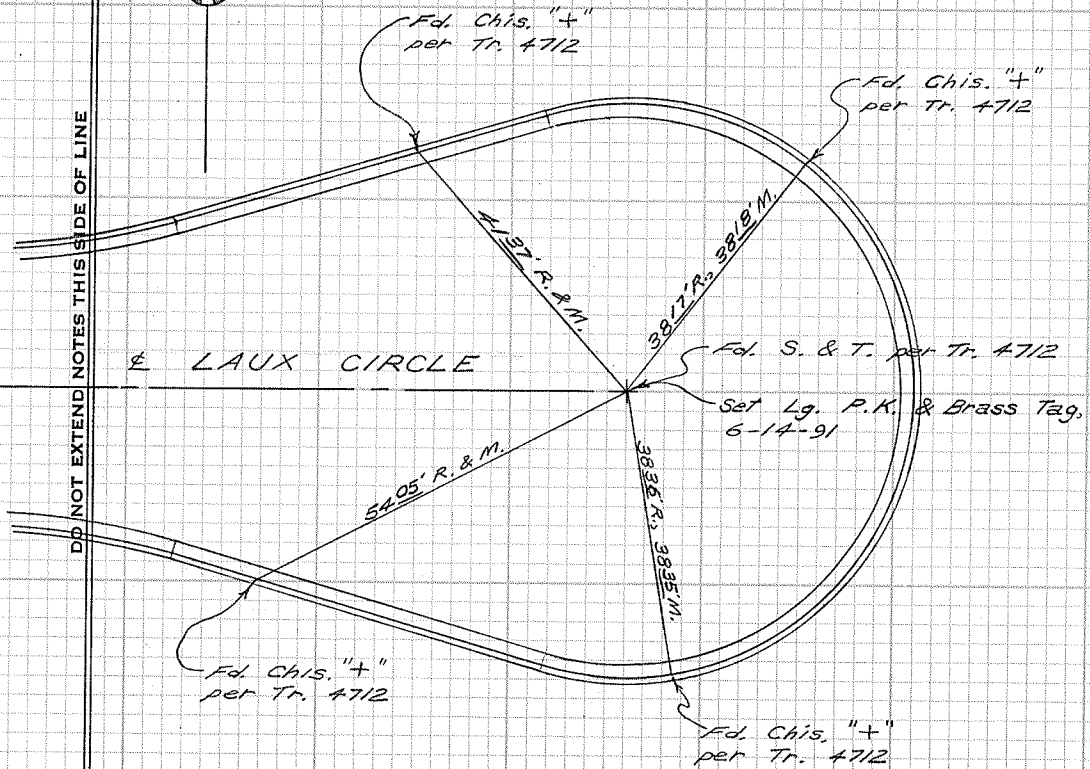
SURVEY BY Prickett & Party TRACT NO. 4712

DATE June 6, 1988



SURVEYORS SERVICE COMPANY, ITA MESA - STOCK NO. 411

DO NOT EXTEND NOTES THIS SIDE OF LINE



CITY OF GARDEN GROVE, CALIFORNIA

Heather Circle cul-de-sac

SURVEY OF E. of Hilton St. T B NO 8 PAGE 42

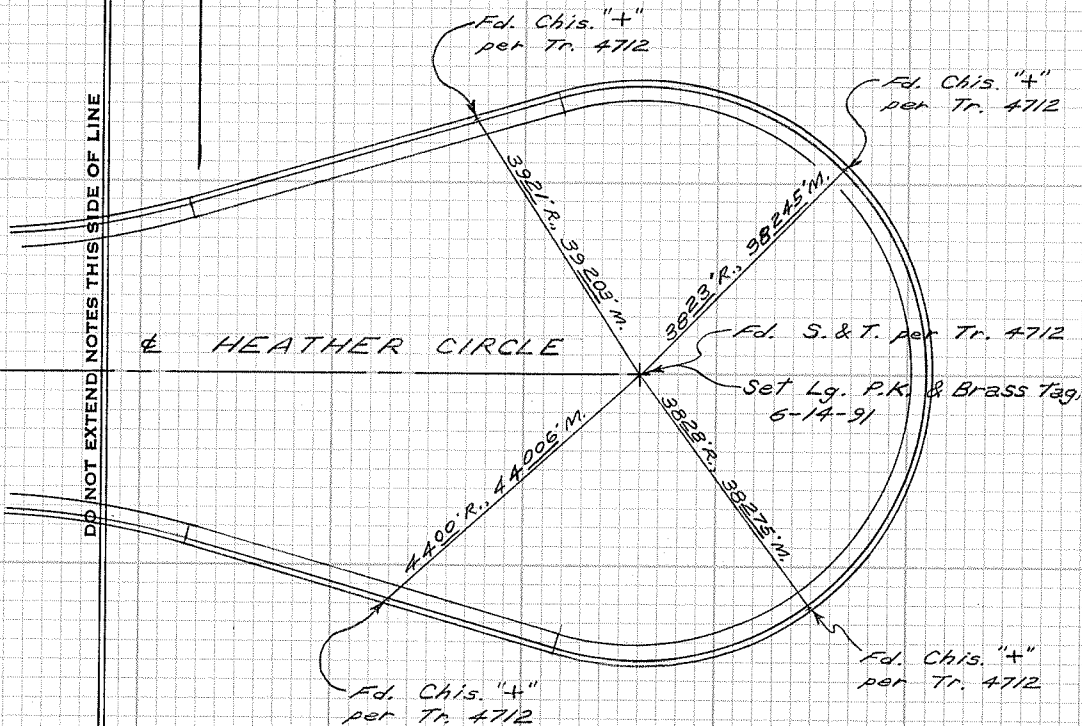
SURVEY BY Prickett & Party TRACT NO. 4712

DATE June 6, 1988



SURVEYORS SERVICE COMPANY, JTA MESA - STOCK NO. 411

DO NOT EXTEND NOTES THIS SIDE OF LINE



HEATHER CIRCLE

Fd. Chis. "4"
per Tr. 4712

Fd. Chis. "4"
per Tr. 4712

Fd. Chis. "4"
per Tr. 4712

Fd. S. & T. per Tr. 4712

Set Lg. P.K. & Brass Tag
6-14-91

Fd. Chis. "4"
per Tr. 4712

CITY OF GARDEN GROVE, CALIFORNIA

SURVEY OF *Hilton St. & Heather Circle* T B NO. 8 PAGE 43

SURVEY BY *Prickett & Party* TRACT NO. 4712

DATE *June 6, 1988*

SURVEYORS SERVICE COMPANY, SANTA MESA - STOCK NO. 411

DO NOT EXTEND NOTES THIS SIDE OF LINE

HILTON STREET

Fd. Chis. "x"
per Tr. 4712

Set Lg. P.K. & Brass Tag
6-14-91

Fd. S. & T. per
Tr. 4712

Fd. L. & T.
per Tr. 4712

Fd. Chis. "x"
per Tr. 4712

HEATHER
CIRCLE

605' R. 7024'

4053' R.
4061' M.

3223' R. & M.
3221' M.

Fd. L. & T. per
Tr. 4712

3866' R. & M.
4759'

Chd. = 10.11
Calc. & M.

315' R. & M.
40025' M.

2999' R.
29928' M.

3429' R.
3428' M.

Fd. S. & T.
per Tr. 4712

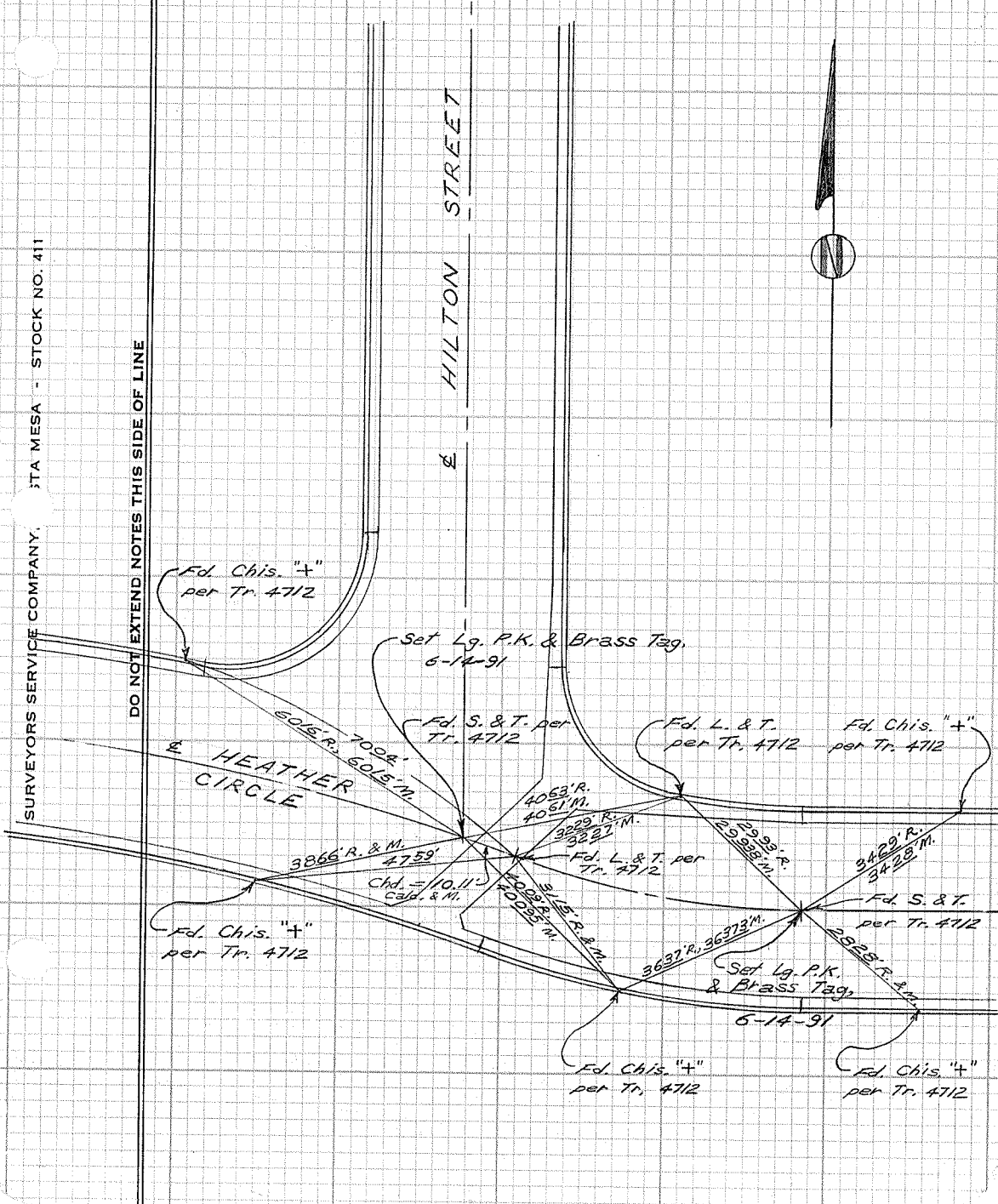
Fd. Chis. "x"
per Tr. 4712

3632' R., 36373' M.

Set Lg. P.K.
& Brass Tag
6-14-91

Fd. Chis. "x"
per Tr. 4712

Fd. Chis. "x"
per Tr. 4712



CITY OF GARDEN GROVE, CALIFORNIA

Tract Boundary

SURVEY OF Heather Circle W. of Hilton St. T B NO. 8 PAGE 44

SURVEY BY Prickett & Party TRACT NO. 4712

DATE June 6, 1988

SURVEYORS SERVICE COMPANY, SANTA MESA - STOCK NO. 411

DO NOT EXTEND NOTES THIS SIDE OF LINE

3530

4712



HILTON ST.

Fd. L. & T.
per Tr. 4712

Fd. Chis. "+"
per Tr. 4712

2210' P.
2205' M.

8843' R., 8043' M.

HEATHER CIRCLE

Fd. L. & T.
per Tr. 4712

9704' R. & M.

Fd. Chis. "+"
per Tr. 4712

Fd. Chis. "+"
per Tr. 4712

TRACT

TRACT

CITY OF GARDEN GROVE, CALIFORNIA

Tract Boundary

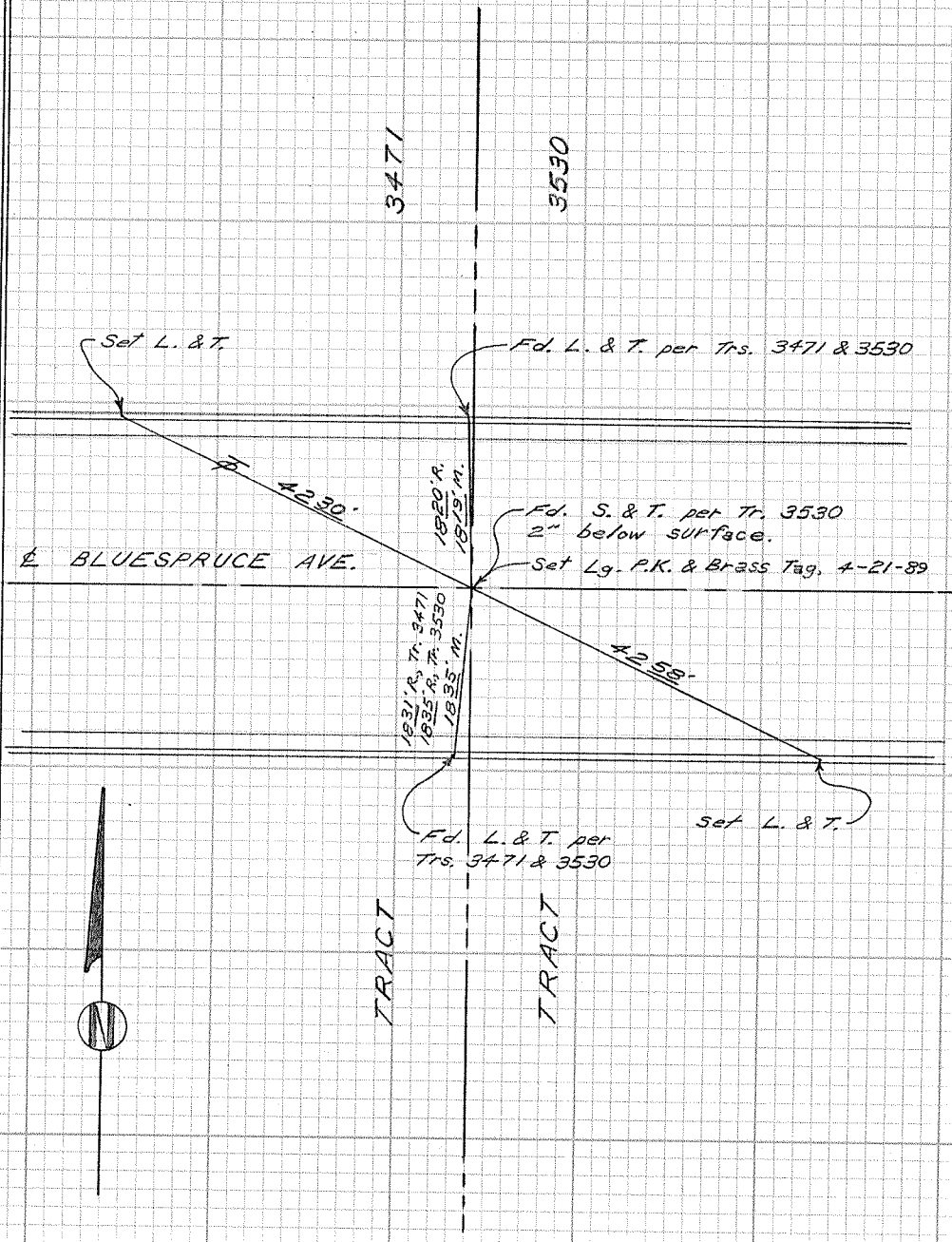
SURVEY OF Bluespruce Ave. W. of Jetty St. T B NO. 8 PAGE 45

SURVEY BY Prickett & Party TRACT NO. 3471 & 3530

DATE June 7, 1988

SURVEYORS SERVICE COMPANY, SANTA MESA - STOCK NO. 411

DO NOT EXTEND NOTES THIS SIDE OF LINE



CITY OF GARDEN GROVE, CALIFORNIA

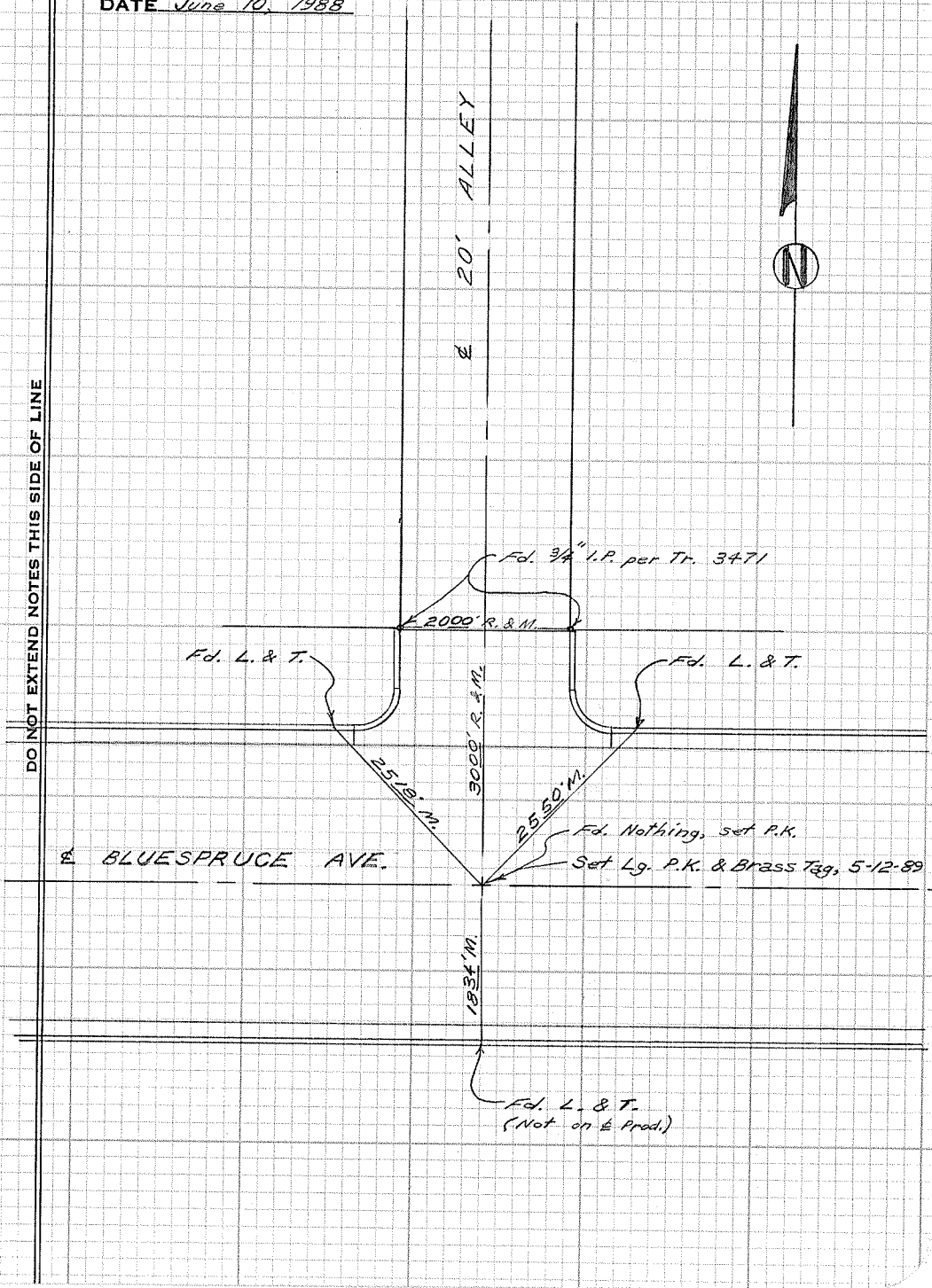
SURVEY OF *Bluespruce Ave. & Alley E. of Haster* T B NO. *8* PAGE *46*

SURVEY BY *Prickett & Party* TRACT NO. *3471*

DATE *June 10, 1988*

SURVEYORS SERVICE COMPANY, STA MESA - STOCK NO. 411

DO NOT EXTEND NOTES THIS SIDE OF LINE



CITY OF GARDEN GROVE, CALIFORNIA

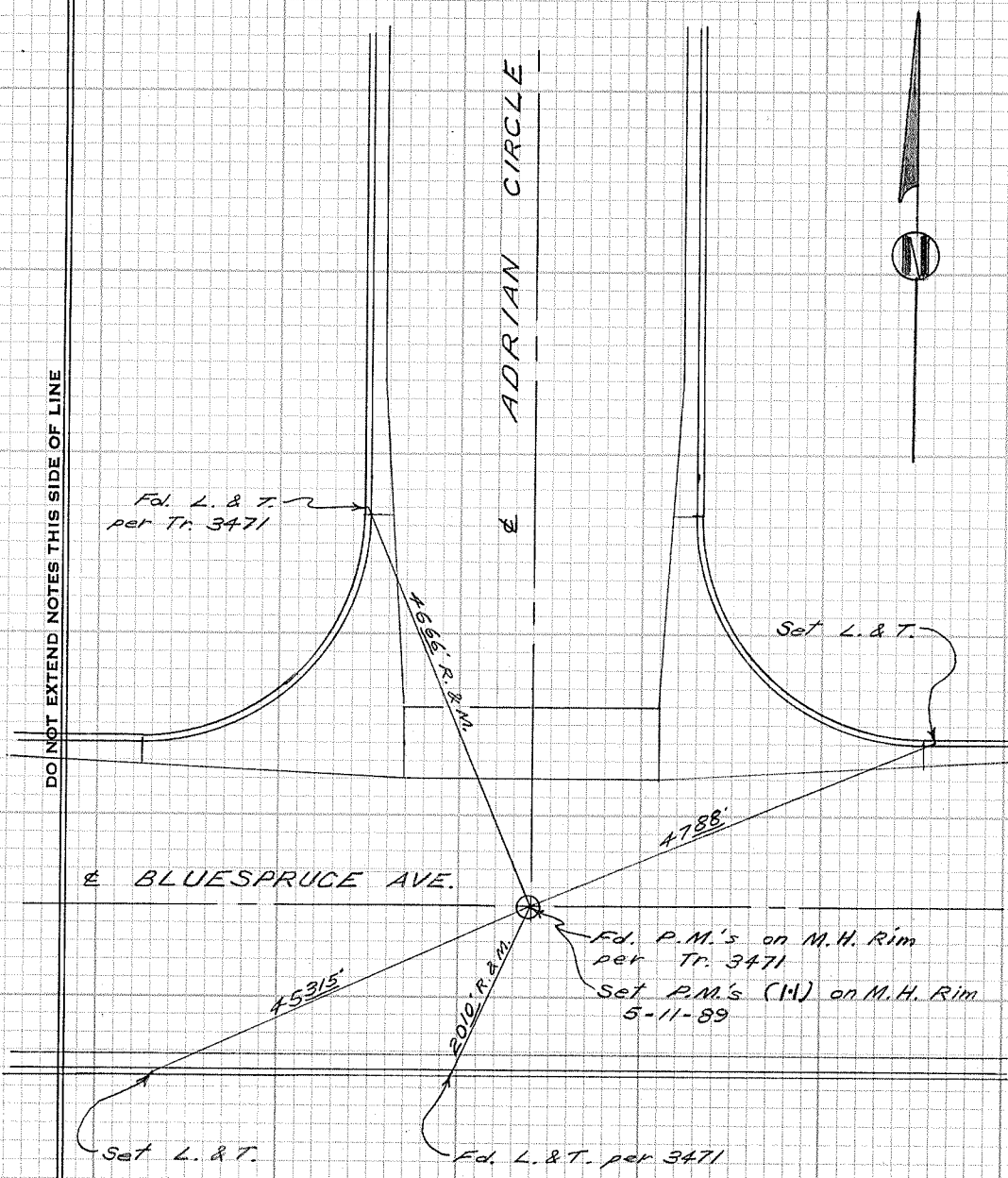
SURVEY OF Bluespruce Ave. & Adrian Circle T B NO. 8 PAGE 47

SURVEY BY Prickett & Party TRACT NO. 3471

DATE June 7, 1988

SURVEYORS SERVICE COMPANY, JTA MESA - STOCK NO. 411

DO NOT EXTEND NOTES THIS SIDE OF LINE



CITY OF GARDEN GROVE, CALIFORNIA

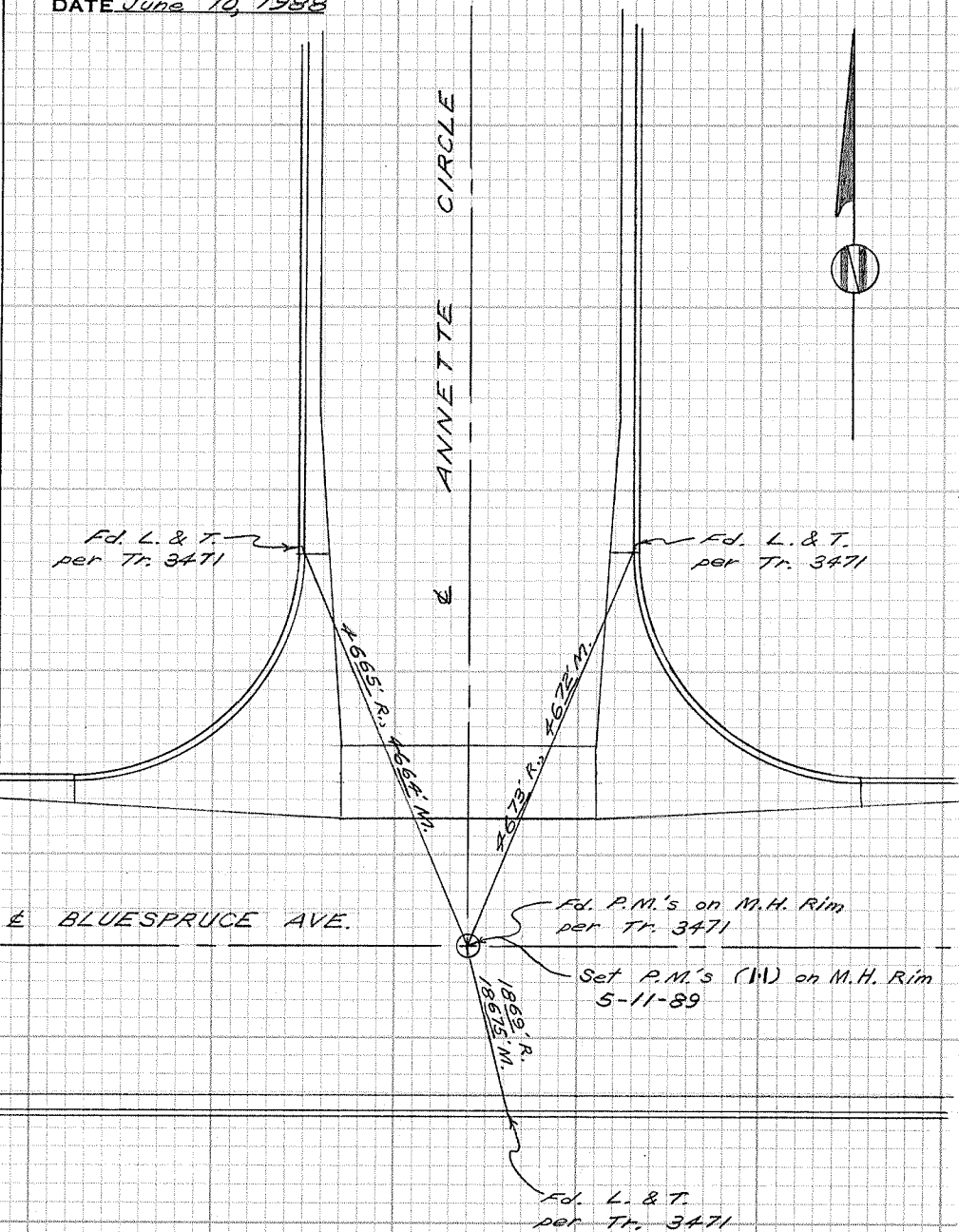
SURVEY OF *Bluespruce Ave. & Annette Cir.* T B NO. *8* PAGE *48*

SURVEY BY *Prickett & Party* TRACT NO. *3471*

DATE *June 10, 1988*

SURVEYORS SERVICE COMPANY, STA MESA - STOCK NO. 411

DO NOT EXTEND NOTES THIS SIDE OF LINE



CITY OF GARDEN GROVE, CALIFORNIA

SURVEY OF *Bluespruce Ave. & Audrey Circle* T B NO. *8* PAGE *49*

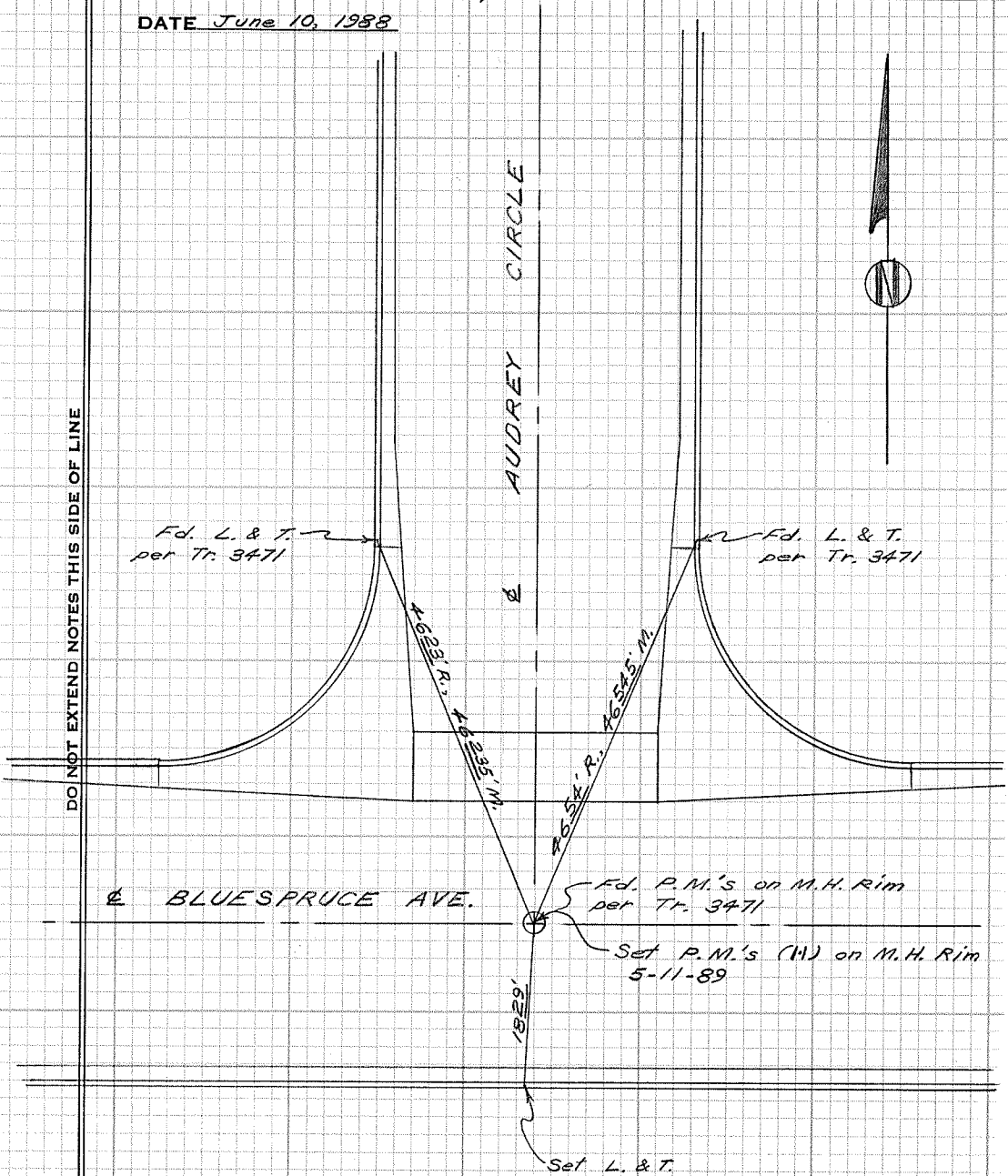
SURVEY BY *Prickett & Party*

TRACT NO. *3471*

DATE *June 10, 1988*

SURVEYORS SERVICE COMPANY. STA MESA - STOCK NO. 411

DO NOT EXTEND NOTES THIS SIDE OF LINE



CITY OF GARDEN GROVE, CALIFORNIA

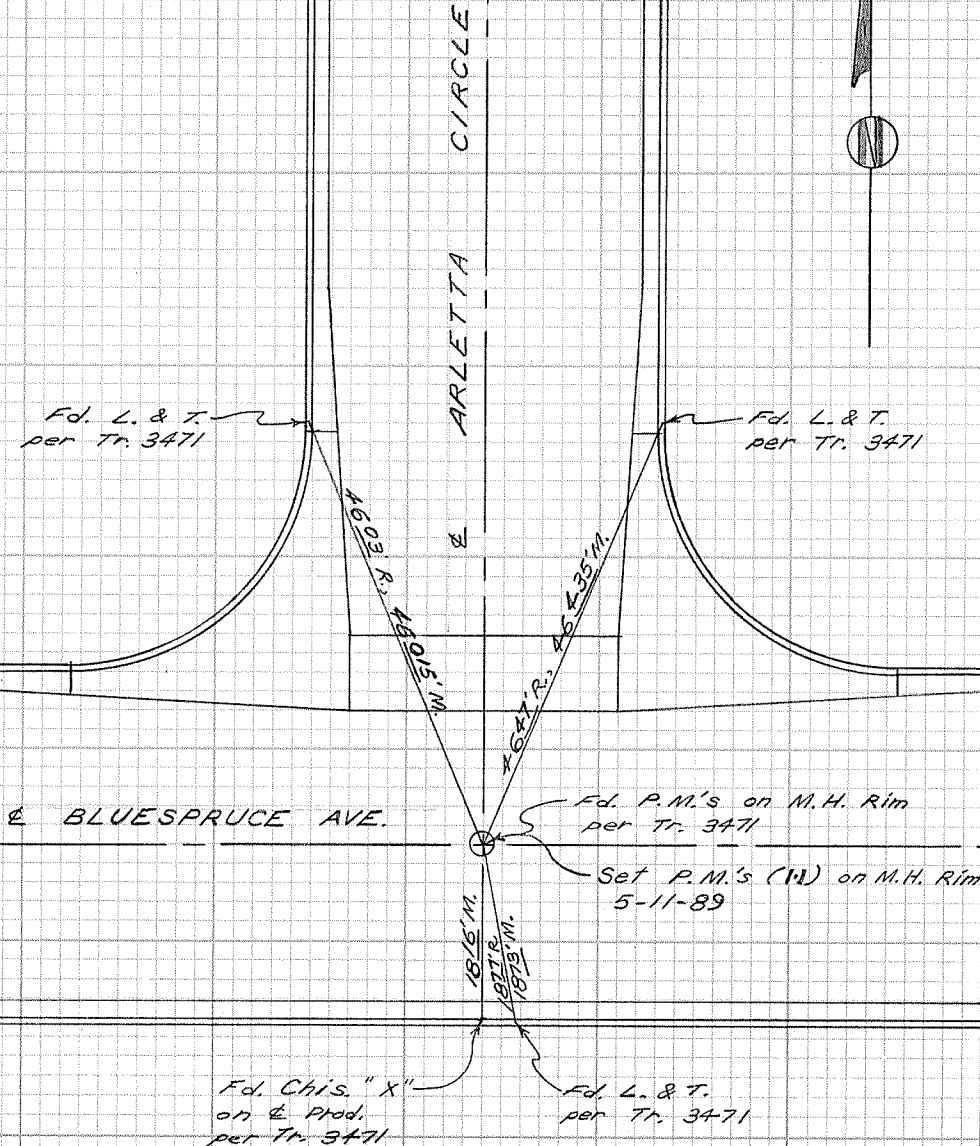
SURVEY OF *Bluespruce Ave. & Arletta Cir.* T B NO. 8 PAGE 50

SURVEY BY *Prickett & Party* TRACT NO. 3471

DATE *June 10, 1958*

SURVEYORS SERVICE COMPANY, JTA MESA - STOCK NO. 411

DO NOT EXTEND NOTES THIS SIDE OF LINE



CITY OF GARDEN GROVE, CALIFORNIA

Arletta Circle cul-de-sac

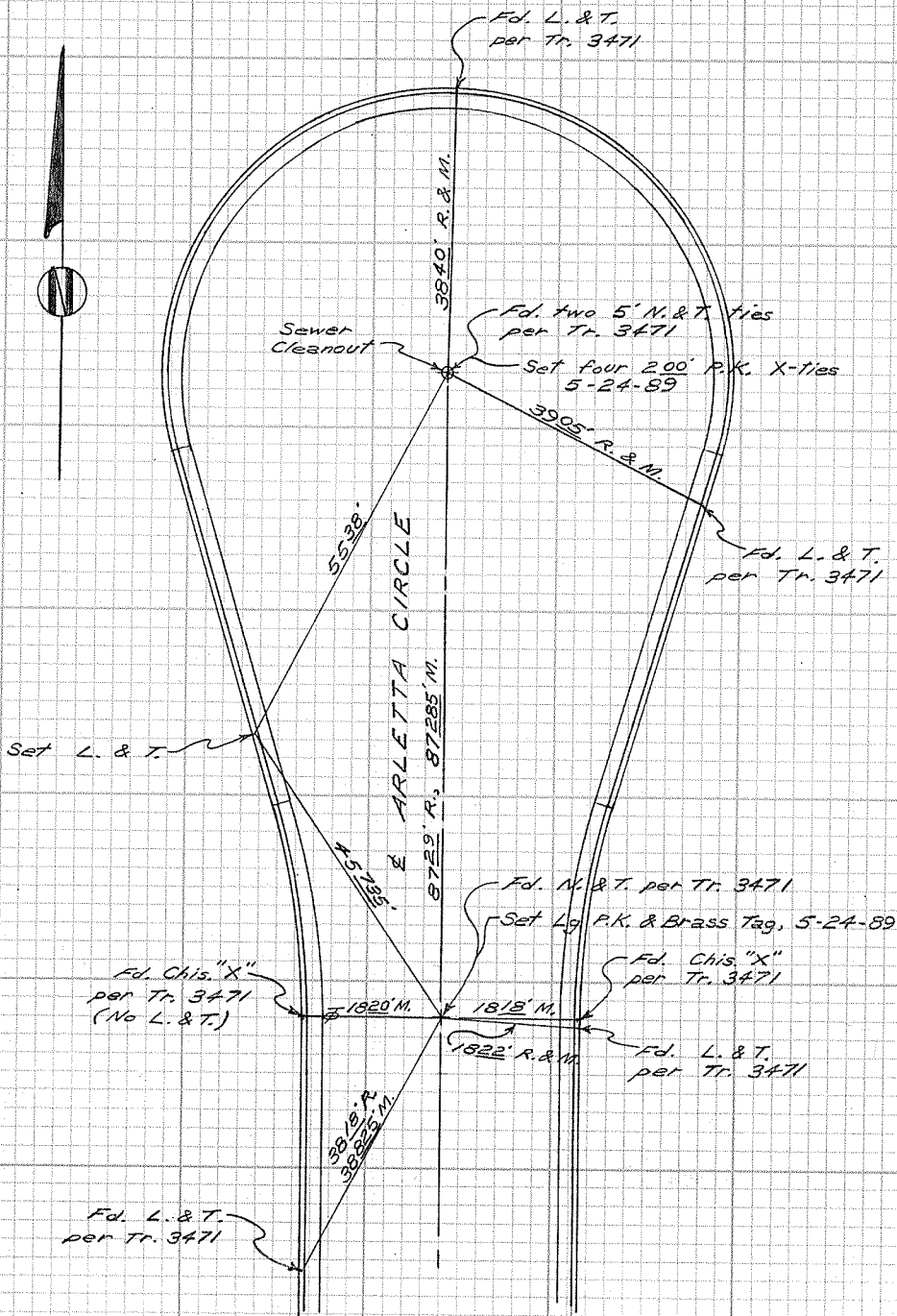
SURVEY OF N. of Bluespruce Ave. T.B. NO. 8 PAGE 51

SURVEY BY Prickett & Party TRACT NO. 3471

DATE June 10, 1988

SURVEYORS SERVICE COMPANY, SANTA MESA - STOCK NO. 411

DO NOT EXTEND NOTES THIS SIDE OF LINE



CITY OF GARDEN GROVE, CALIFORNIA

Audrey Circle cul-de-sac

SURVEY OF N. of Bluespruce Ave.

T B NO. 8 PAGE 52

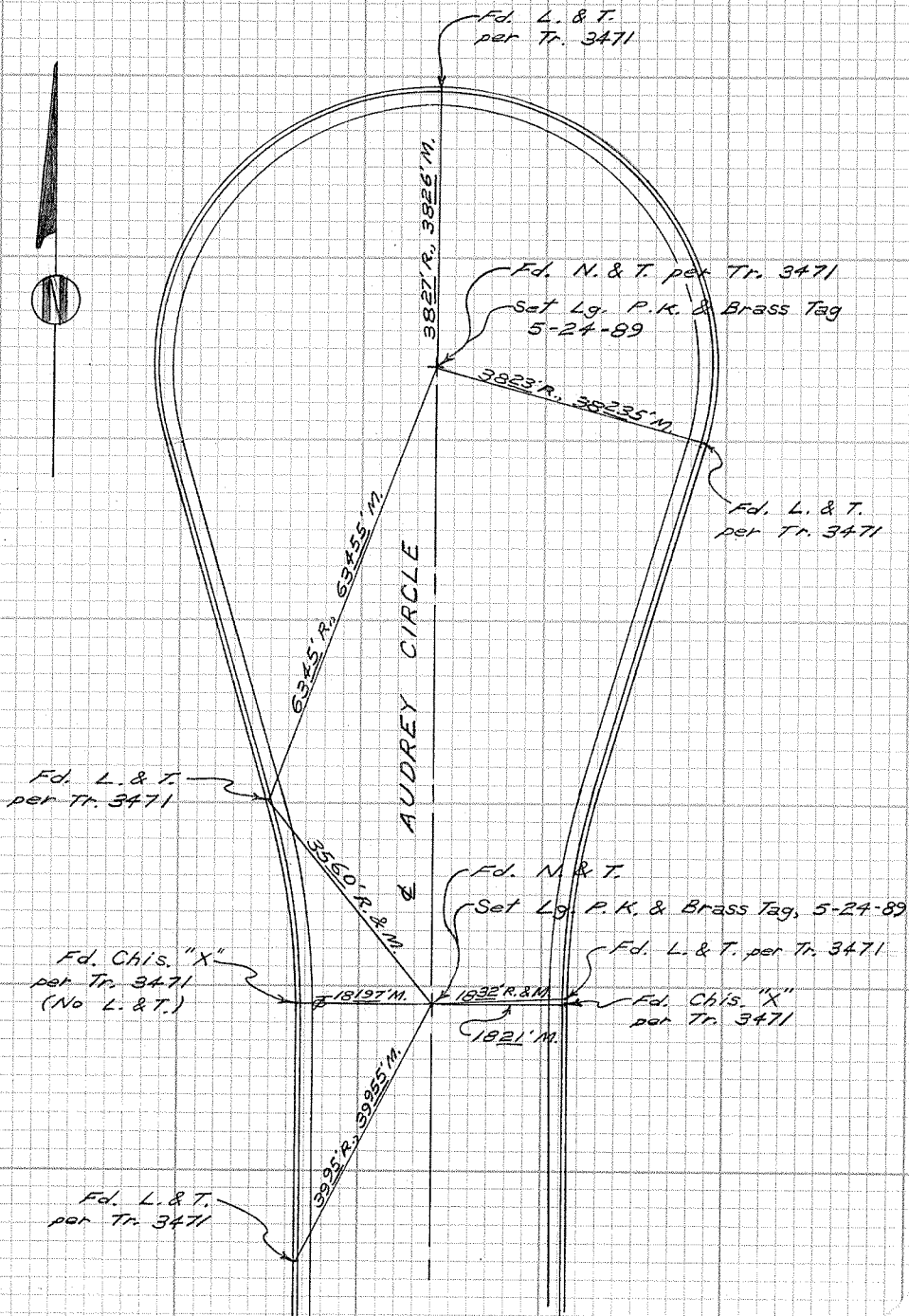
SURVEY BY Prickett & Party

TRACT NO. 3471

DATE June 10, 1988

SURVEYORS SERVICE COMPANY, STA MESA - STOCK NO. 411

DO NOT EXTEND NOTES THIS SIDE OF LINE



CITY OF GARDEN GROVE, CALIFORNIA

Annette Circle cul-de-sac

SURVEY OF N. of Bluespruce Ave.

T B NO. 8 PAGE 53

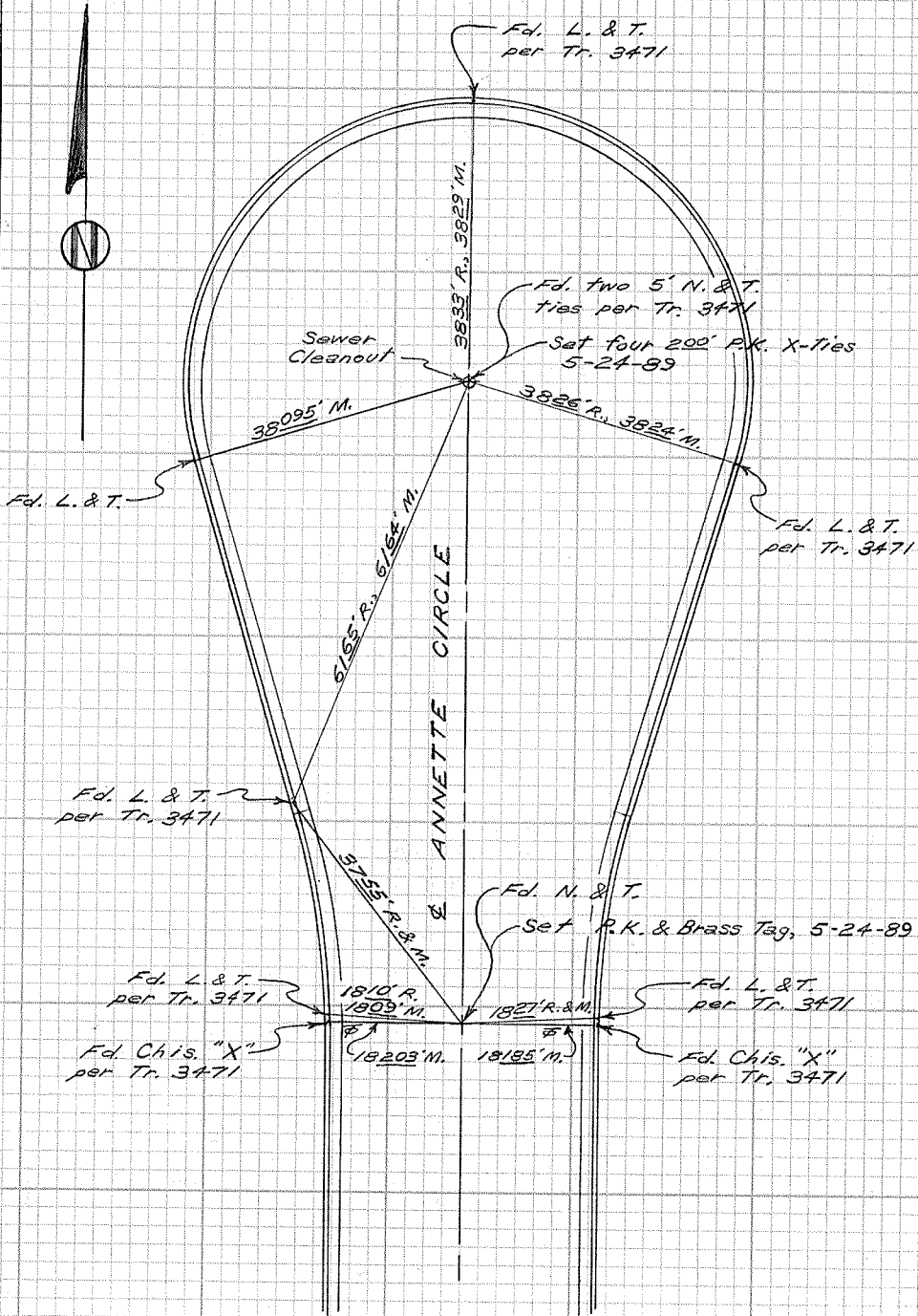
SURVEY BY Prickett & Party

TRACT NO. 3471

DATE June 10, 1988

SURVEYORS SERVICE COMPANY, STA MESA - STOCK NO. 411

DO NOT EXTEND NOTES THIS SIDE OF LINE



CITY OF GARDEN GROVE, CALIFORNIA

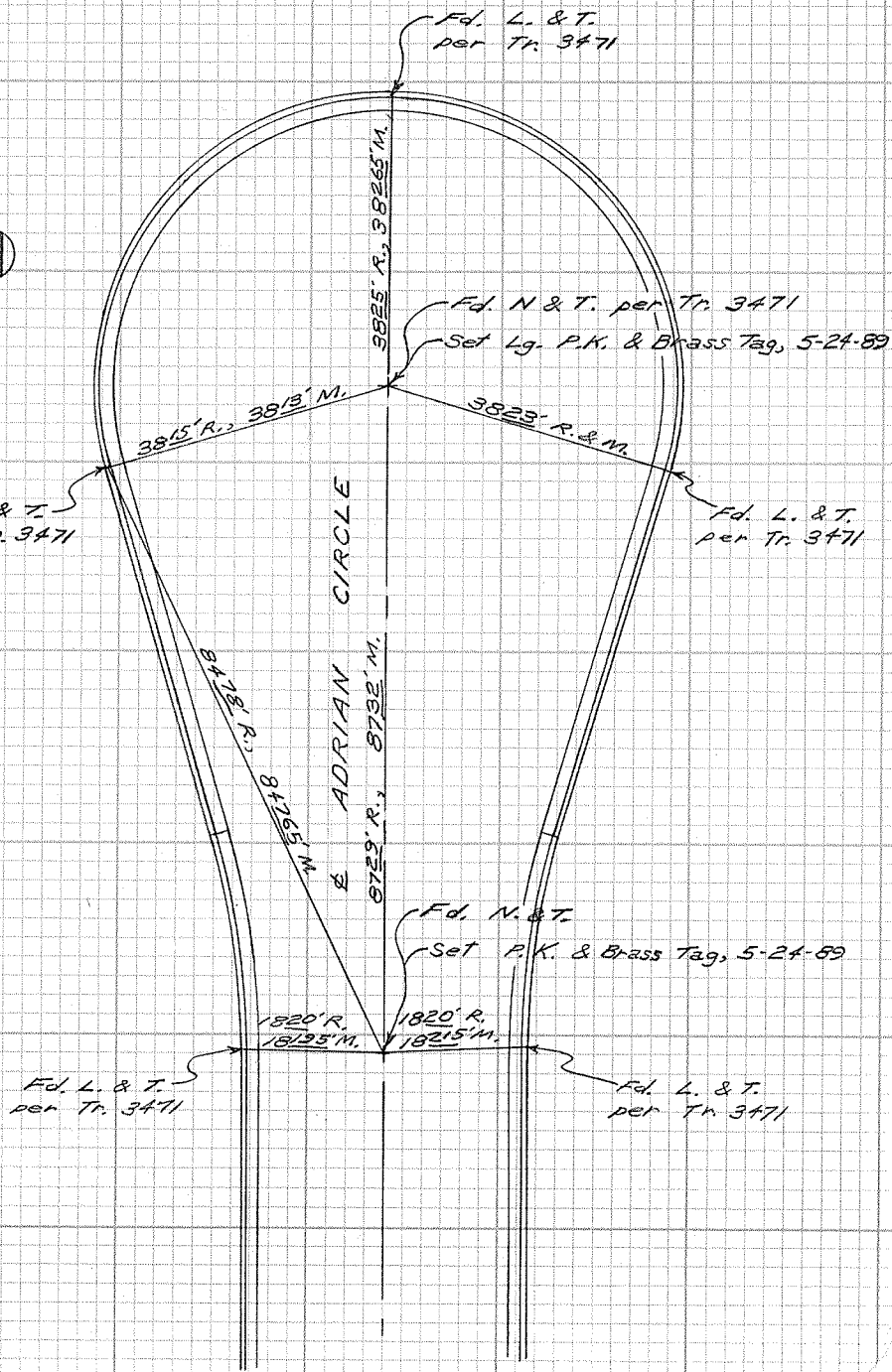
Adrian Circle cul-de-sac
SURVEY OF N. of Bluespruce Ave. T B NO. 8 PAGE 54

SURVEY BY Prickett & Paffy TRACT NO. 3471

DATE June 10, 1988

SURVEYORS SERVICE COMPANY STA MESA STOCK NO. 411

DO NOT EXTEND NOTES THIS SIDE OF LINE



CITY OF GARDEN GROVE, CALIFORNIA

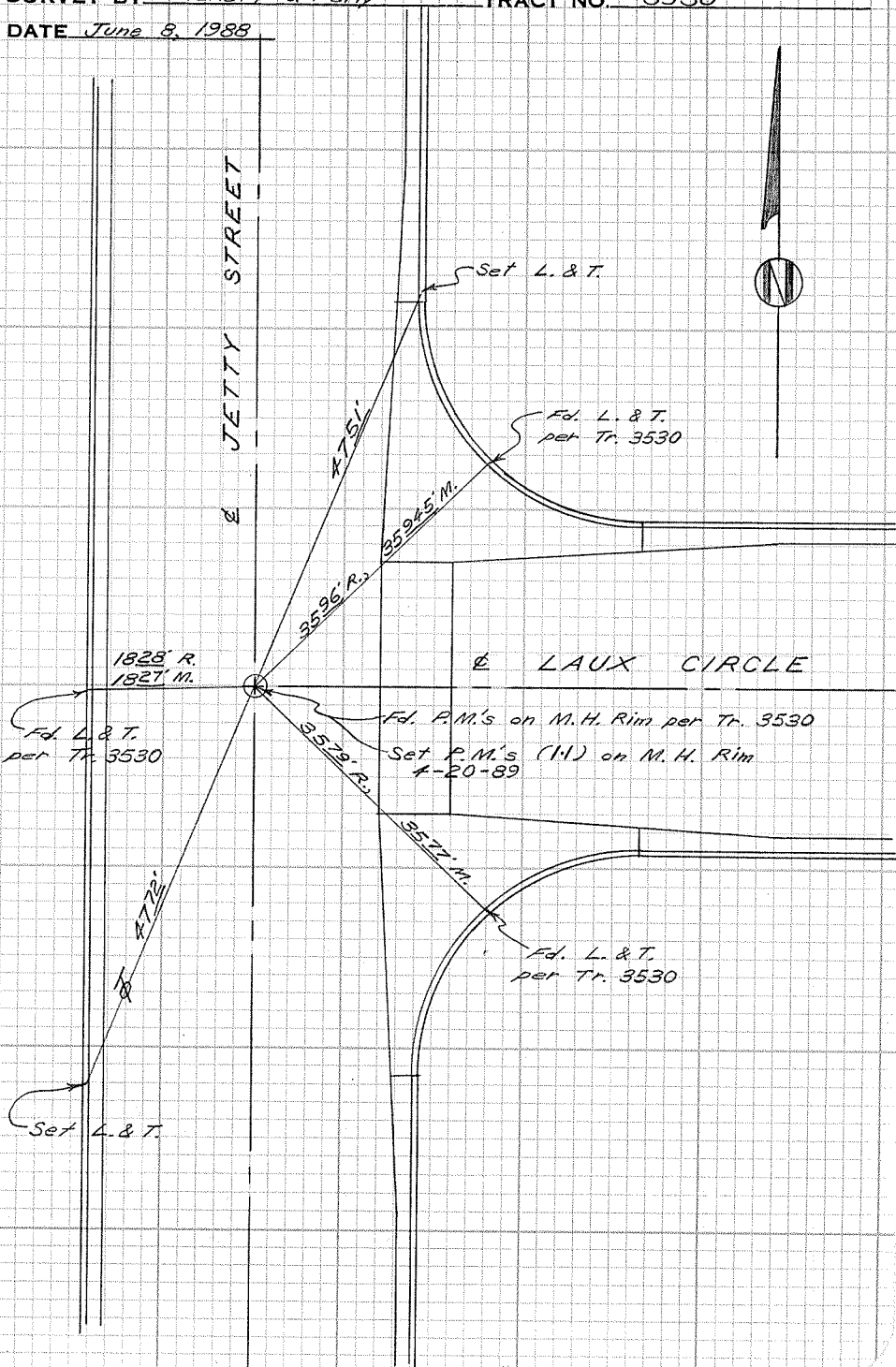
SURVEY OF *Jetty St. & Laux Circle* T B NO. 8 PAGE 55

SURVEY BY *Brickett & Party* TRACT NO. 3530

DATE *June 8, 1988*

SURVEYORS SERVICE COMPANY - STA MESA - STOCK NO. 411

DO NOT EXTEND NOTES THIS SIDE OF LINE



CITY OF GARDEN GROVE, CALIFORNIA

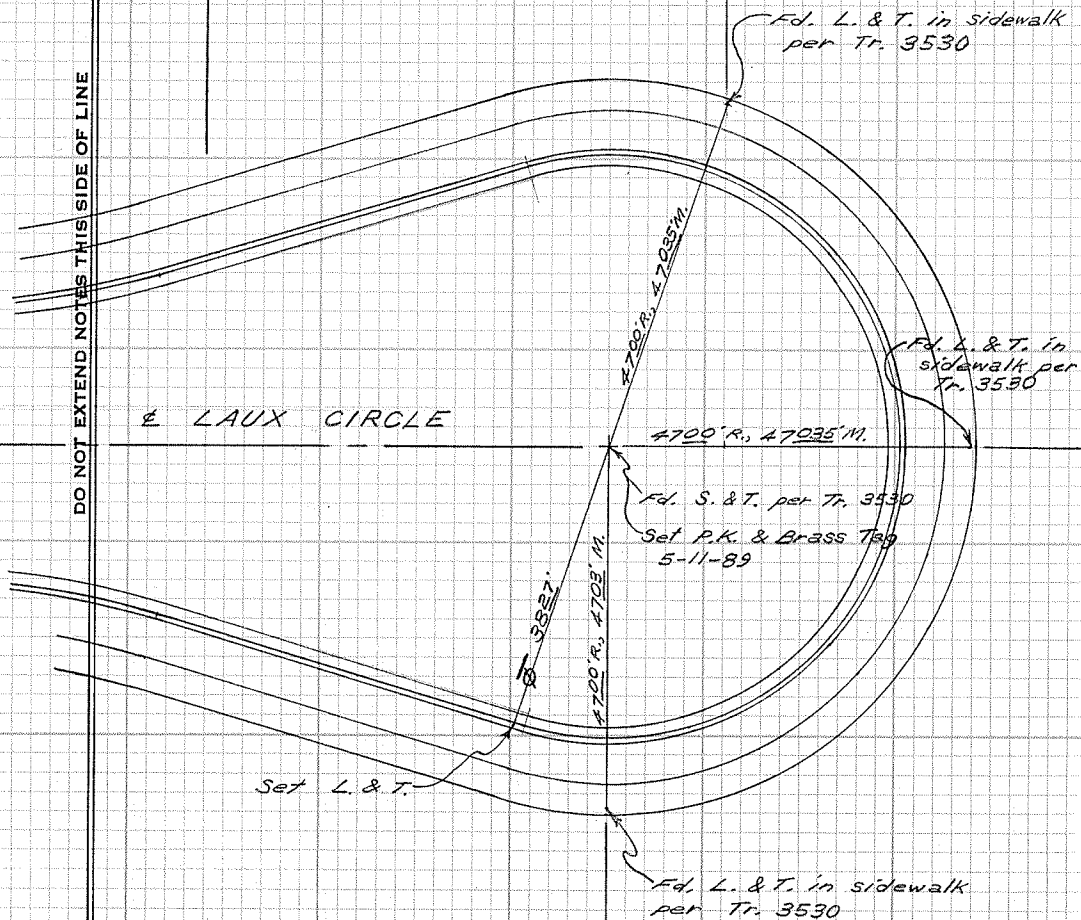
Laux Circle cul-de-sac
SURVEY OF *E. of Jetty St.* T B NO. *8* PAGE *56*
SURVEY BY *Prickett & Party* TRACT NO. *3530*
DATE *June 8, 1988*



SURVEYORS SERVICE COMPANY - SANTA MESA - STOCK NO. 411

DO NOT EXTEND NOTES THIS SIDE OF LINE

E LAUX CIRCLE



CITY OF GARDEN GROVE, CALIFORNIA

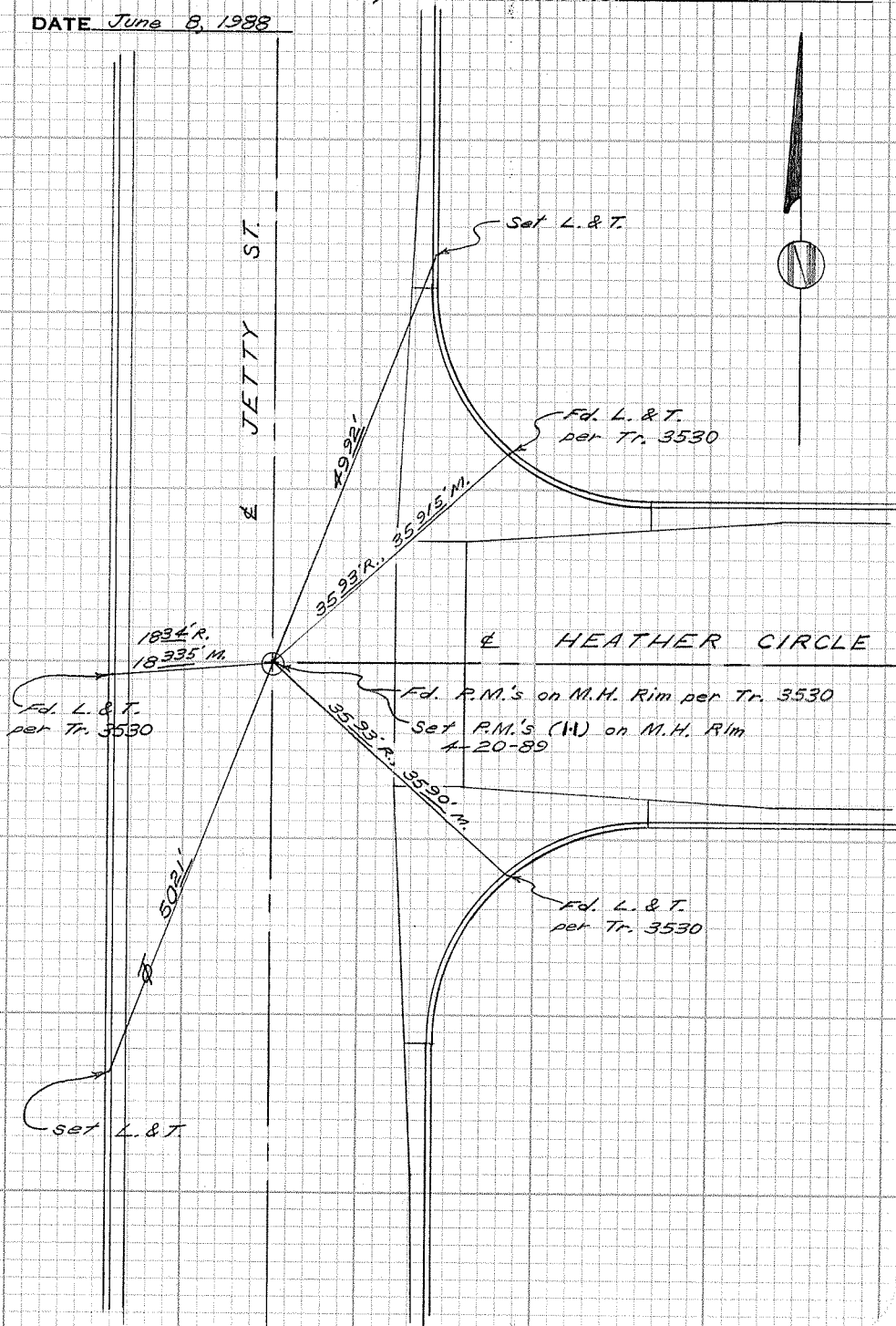
SURVEY OF *Jetty St. & Heather Circle* T B NO. *8* PAGE *57*

SURVEY BY *Prickett & Party* TRACT NO. *3530*

DATE *June 8, 1988*

SURVEYORS SERVICE COMPANY STA MESA - STOCK NO. 411

DO NOT EXTEND NOTES THIS SIDE OF LINE



CITY OF GARDEN GROVE, CALIFORNIA

Heather Circle cul-de-sac

SURVEY OF *E. of Jetty St.* T B NO. *8* PAGE *58*

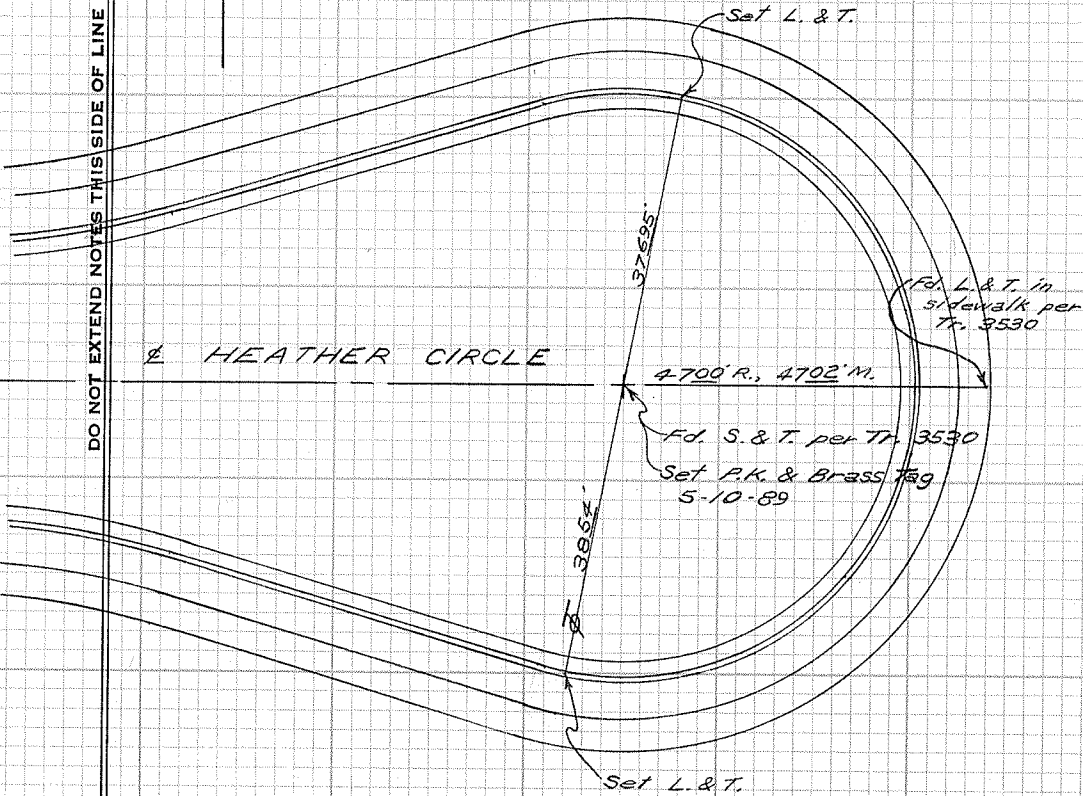
SURVEY BY *Prickett & Party* TRACT NO. *3530*

DATE *June 8, 1988*



SURVEYORS SERVICE COMPANY - STA MESA - STOCK NO. 411

DO NOT EXTEND NOTES THIS SIDE OF LINE



CITY OF GARDEN GROVE, CALIFORNIA

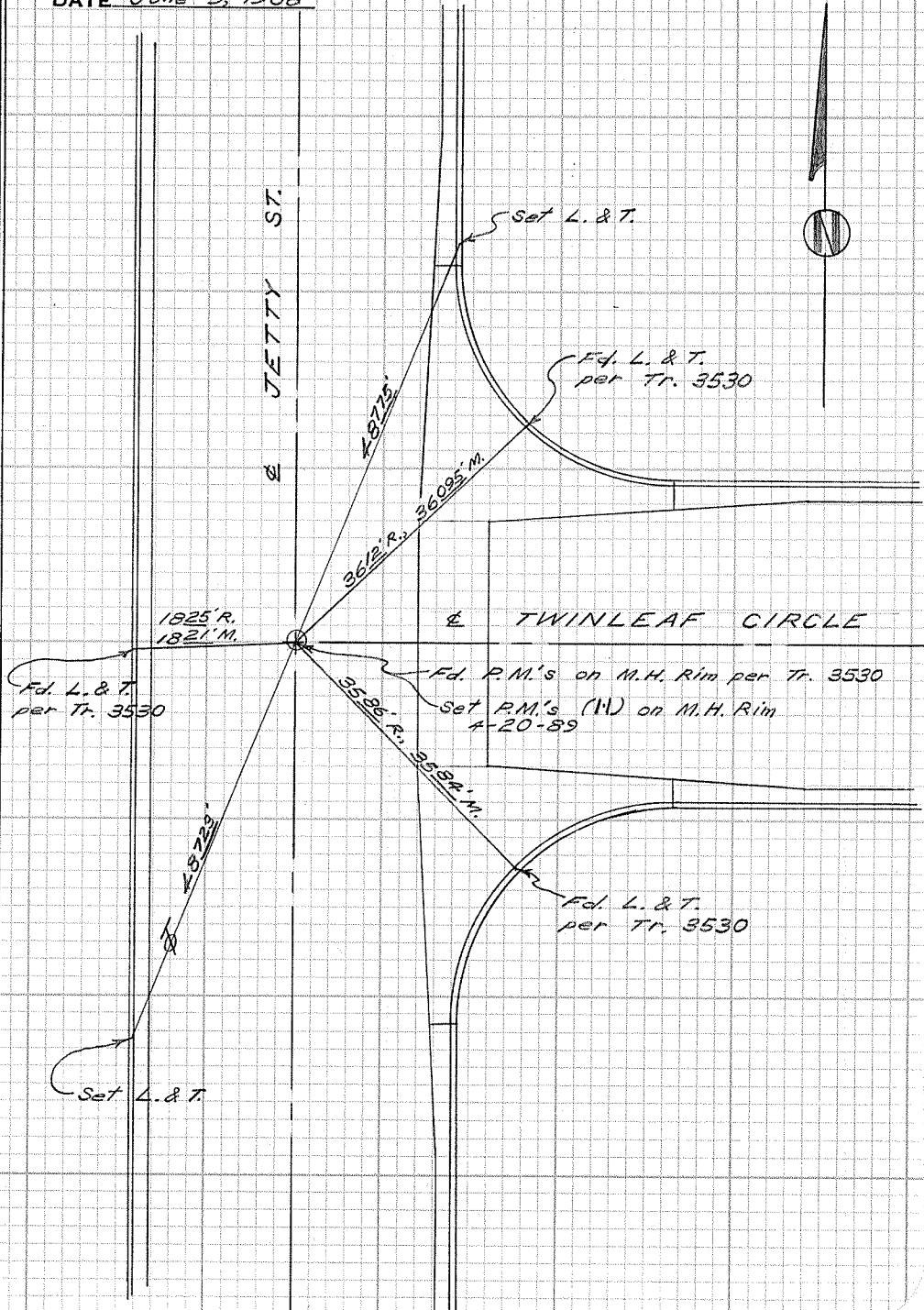
SURVEY OF *Jetty St. & Twinleaf Circle* T B NO. *8* PAGE *59*

SURVEY BY *Prickett & Party* TRACT NO. *3530*

DATE *June 9, 1988*

SURVEYORS SERVICE COMPANY - STA MESA - STOCK NO. 411

DO NOT EXTEND NOTES THIS SIDE OF LINE

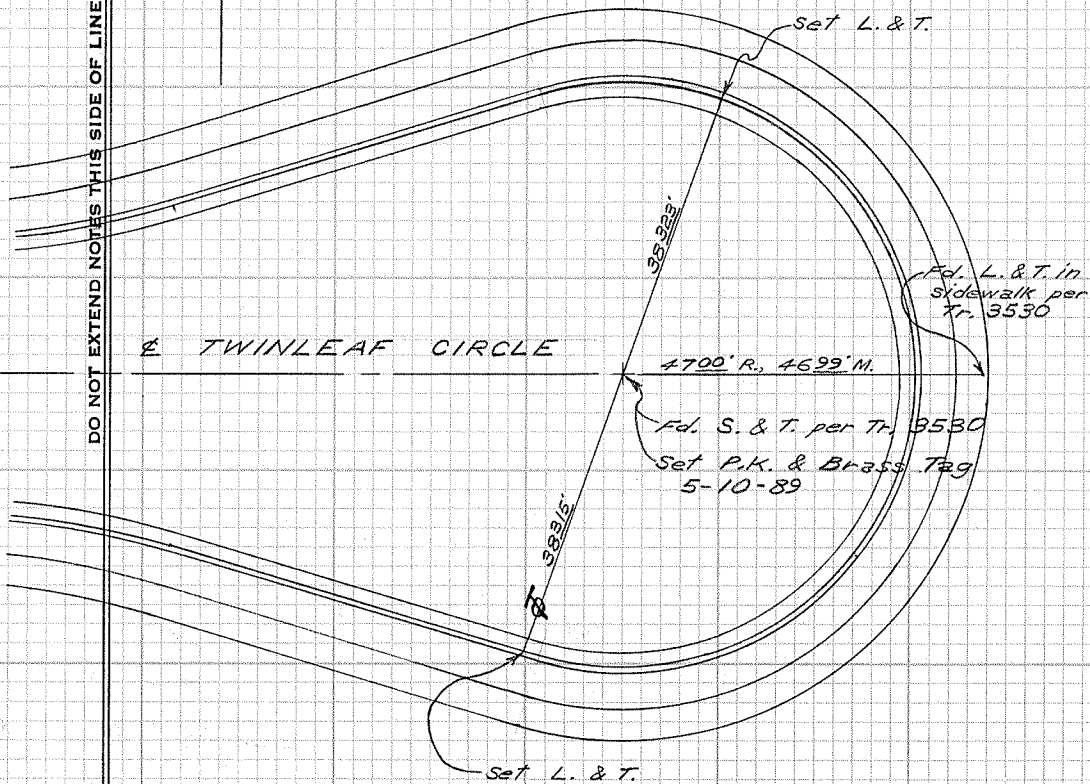


CITY OF GARDEN GROVE, CALIFORNIA

SURVEY OF *Twinleaf Circle cul-de-sac*
E. of Jetty St. T B NO. 8 PAGE 60
SURVEY BY *Prickett & Party* TRACT NO. 3530
DATE *June 9, 1988*

SURVEYORS SERVICE COMPANY STA MESA - STOCK NO. 411

DO NOT EXTEND NOTES THIS SIDE OF LINE



CITY OF GARDEN GROVE, CALIFORNIA

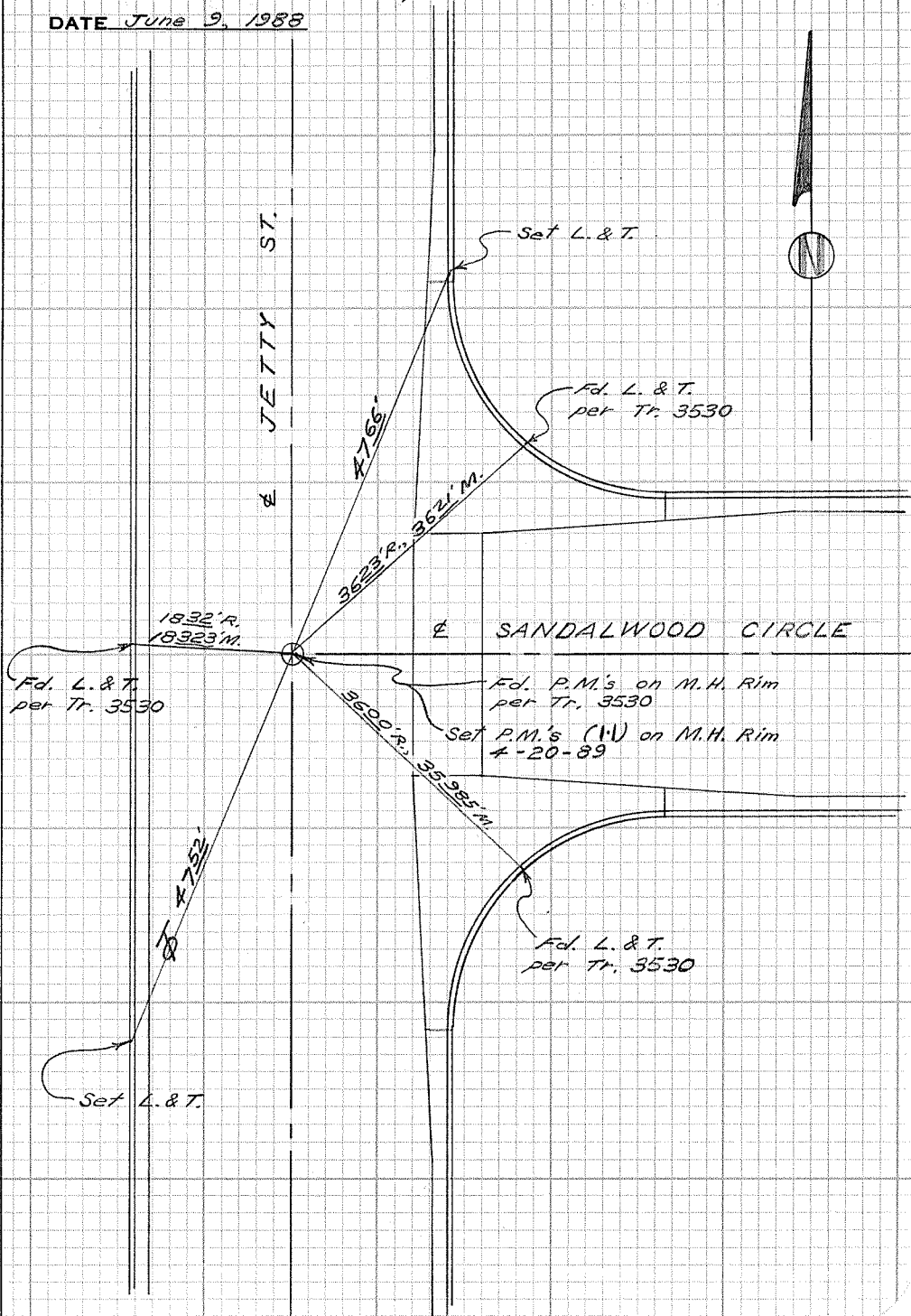
SURVEY OF *Jetty St. & Sandalwood Cir.* T B NO. 8 PAGE 61

SURVEY BY *Prickett & Party* TRACT NO. 3530

DATE *June 9, 1988*

SURVEYORS SERVICE COMPANY STA MESA - STOCK NO. 411

DO NOT EXTEND NOTES THIS SIDE OF LINE



CITY OF GARDEN GROVE, CALIFORNIA

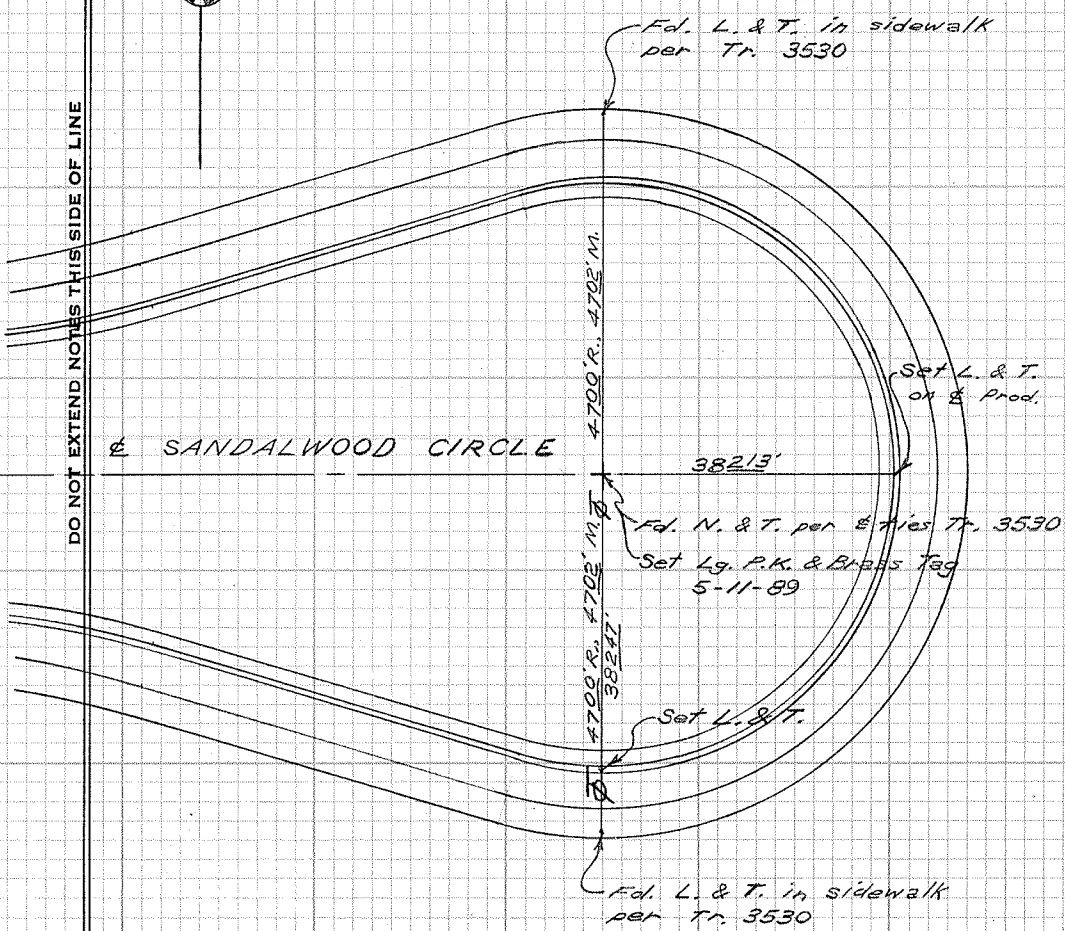
SURVEY OF *Sandalwood Circle cul-de-sac*
E. of Jetty St. T B NO. 8 PAGE 62
SURVEY BY *Prickett & Party* TRACT NO. 3530
DATE *June 9, 1988*



SURVEYORS SERVICE COMPANY STA MESA - STOCK NO. 411

DO NOT EXTEND NOTES THIS SIDE OF LINE

E SANDALWOOD CIRCLE



CITY OF GARDEN GROVE, CALIFORNIA

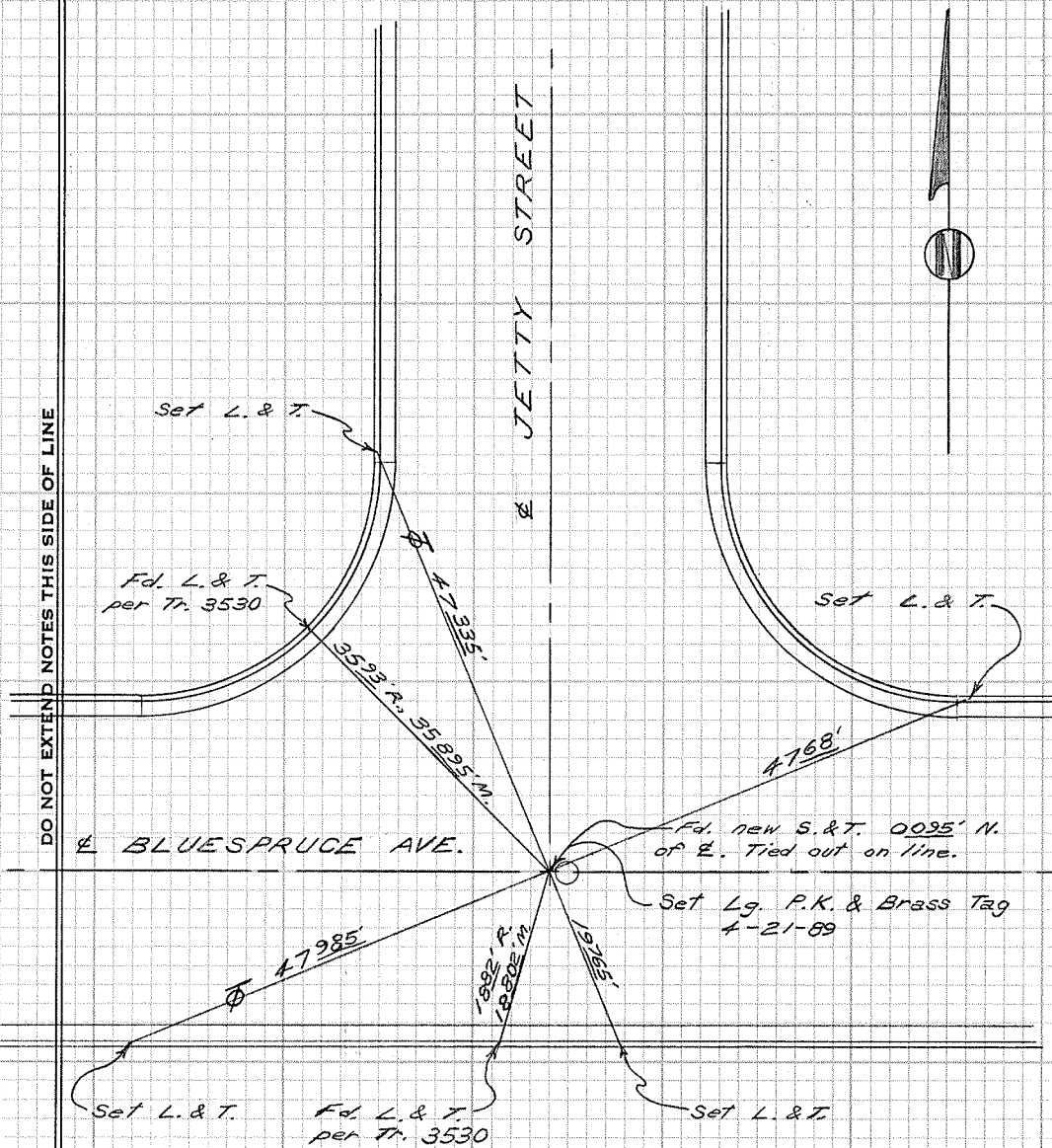
SURVEY OF *Jetty St. & Bluespruce Ave.* T.B. NO. 8 PAGE 63

SURVEY BY *Prickett & Party* TRACT NO. 3530

DATE *June 10, 1988*

SURVEYORS SERVICE COMPANY STA MESA - STOCK NO. 411

DO NOT EXTEND NOTES THIS SIDE OF LINE

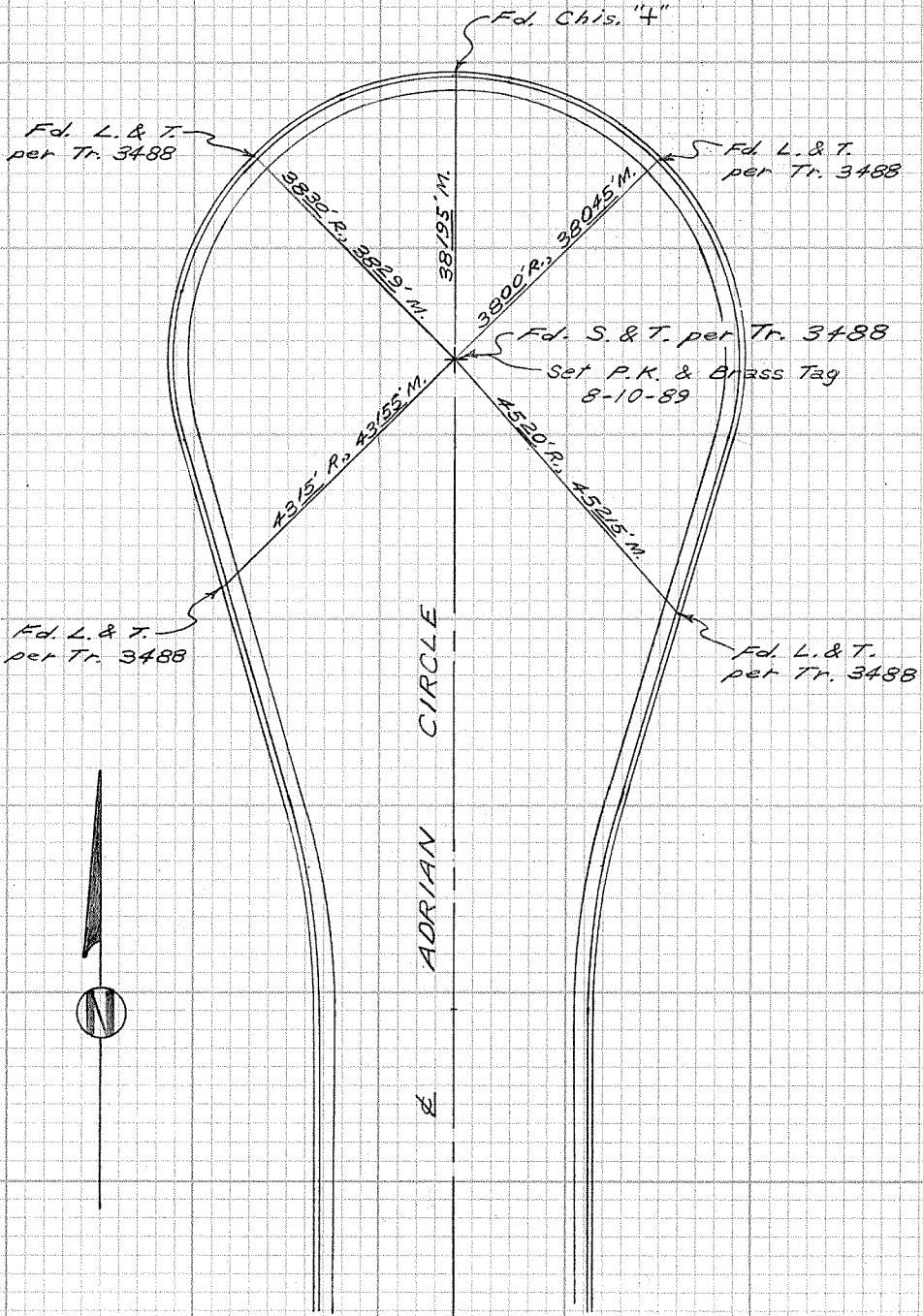


CITY OF GARDEN GROVE, CALIFORNIA

SURVEY OF *Adrian Circle cul-de-sac*
N. of Aspenwood Ave. T B NO. 8 PAGE 64

SURVEY BY *Prickett & Party* TRACT NO. 3488

DATE *June 10, 1988*



SURVEYORS SERVICE COMPANY - STA MESA - STOCK NO. 411

DO NOT EXTEND NOTES THIS SIDE OF LINE

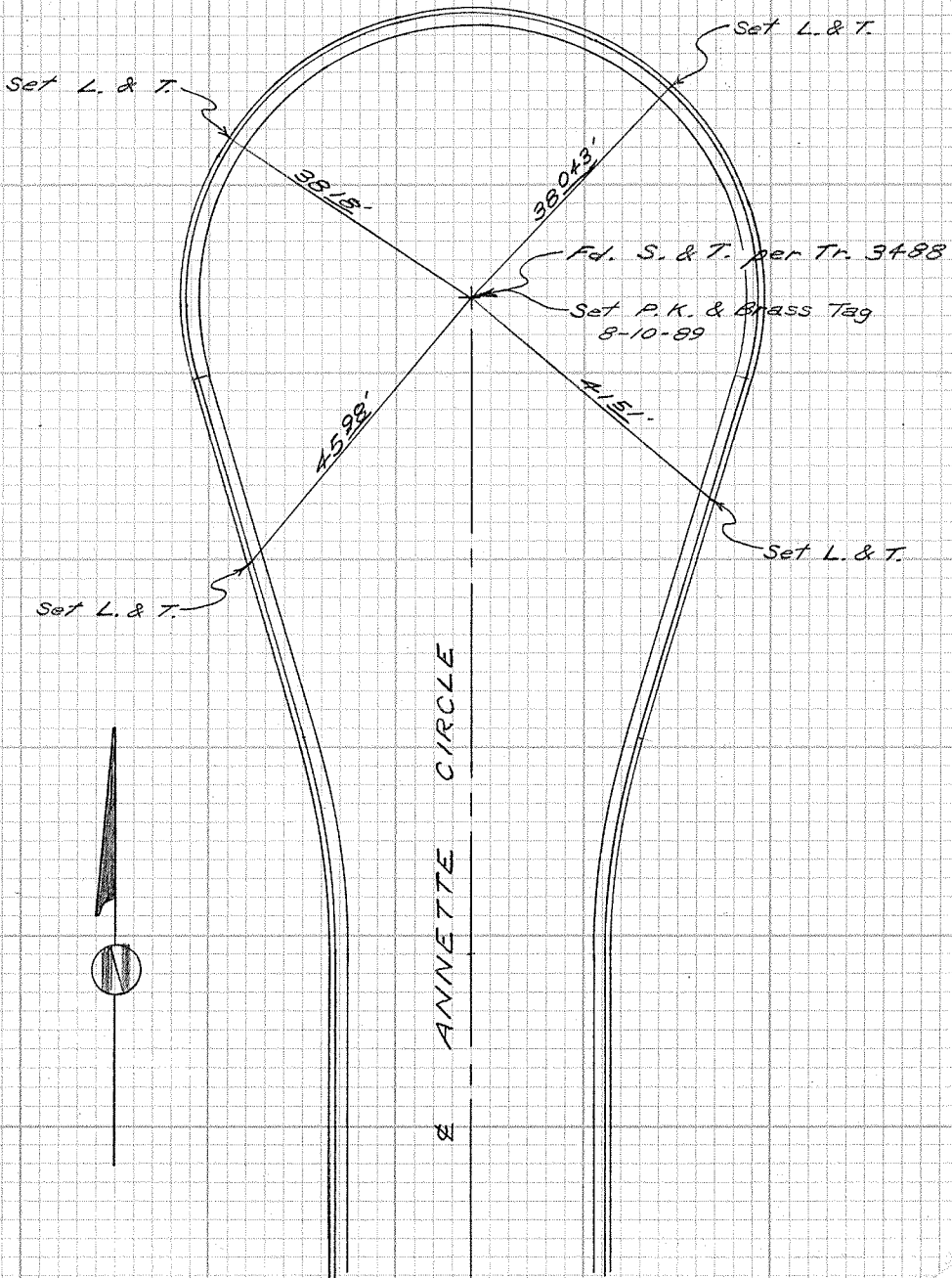


CITY OF GARDEN GROVE, CALIFORNIA

SURVEY OF *Annette Circle cul-de-sac*
N. of Aspenwood Ave. T B NO. 8 PAGE 65

SURVEY BY *Prickett & Party* TRACT NO. 3488

DATE June 10, 1988



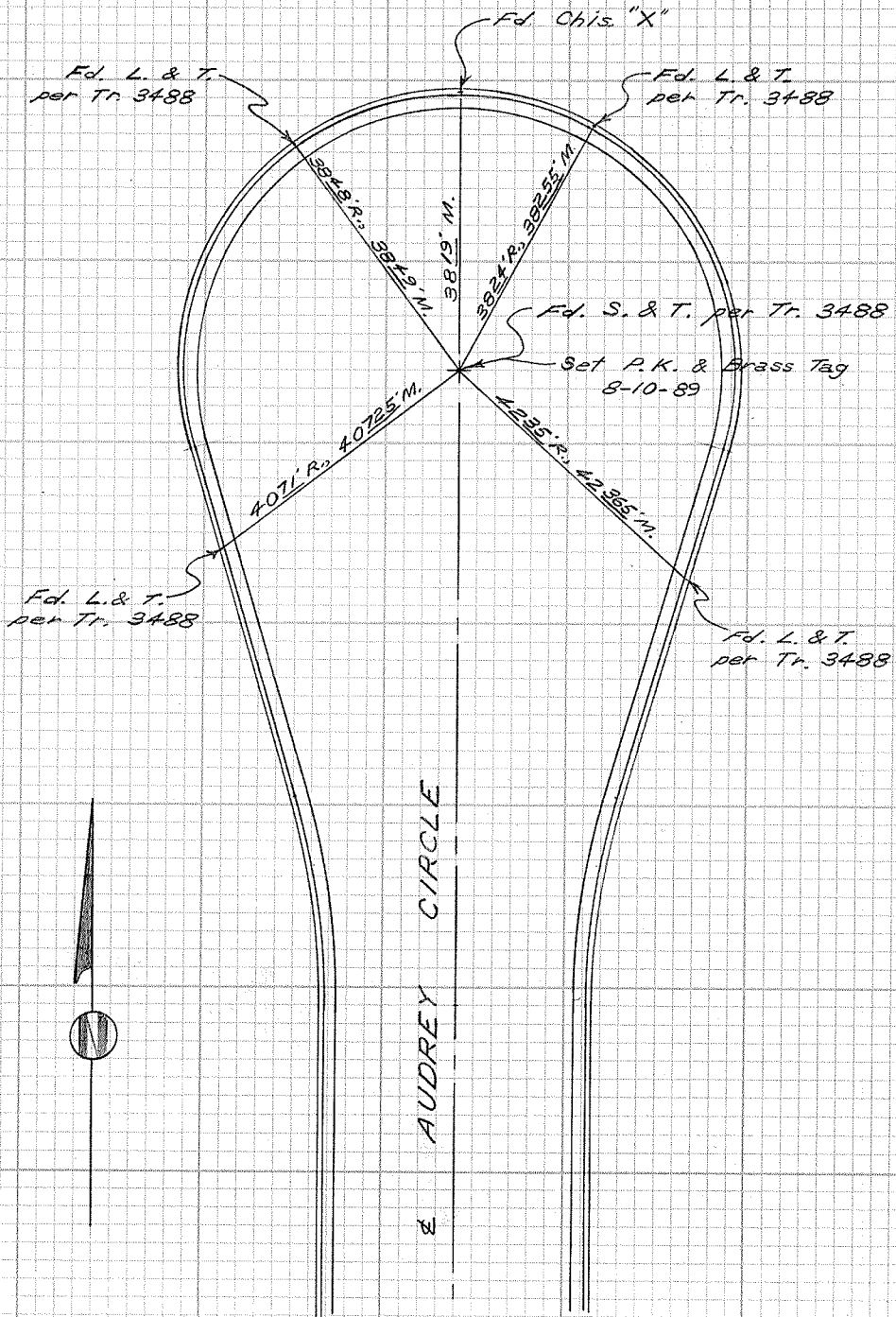
DO NOT EXTEND NOTES THIS SIDE OF LINE

SURVEYORS SERVICE COMPANY STA MESA - STOCK NO. 411



CITY OF GARDEN GROVE, CALIFORNIA

Audrey Circle cul-de-sac
SURVEY OF N. of Aspenwood Ave. T B NO. 8 PAGE 66
SURVEY BY Prickett & Party TRACT NO. 3488
DATE June 10, 1988



SURVEYORS SERVICE COMPANY STA MESA - STOCK NO. 411

DO NOT EXTEND NOTES THIS SIDE OF LINE



AUDREY CIRCLE

CITY OF GARDEN GROVE, CALIFORNIA

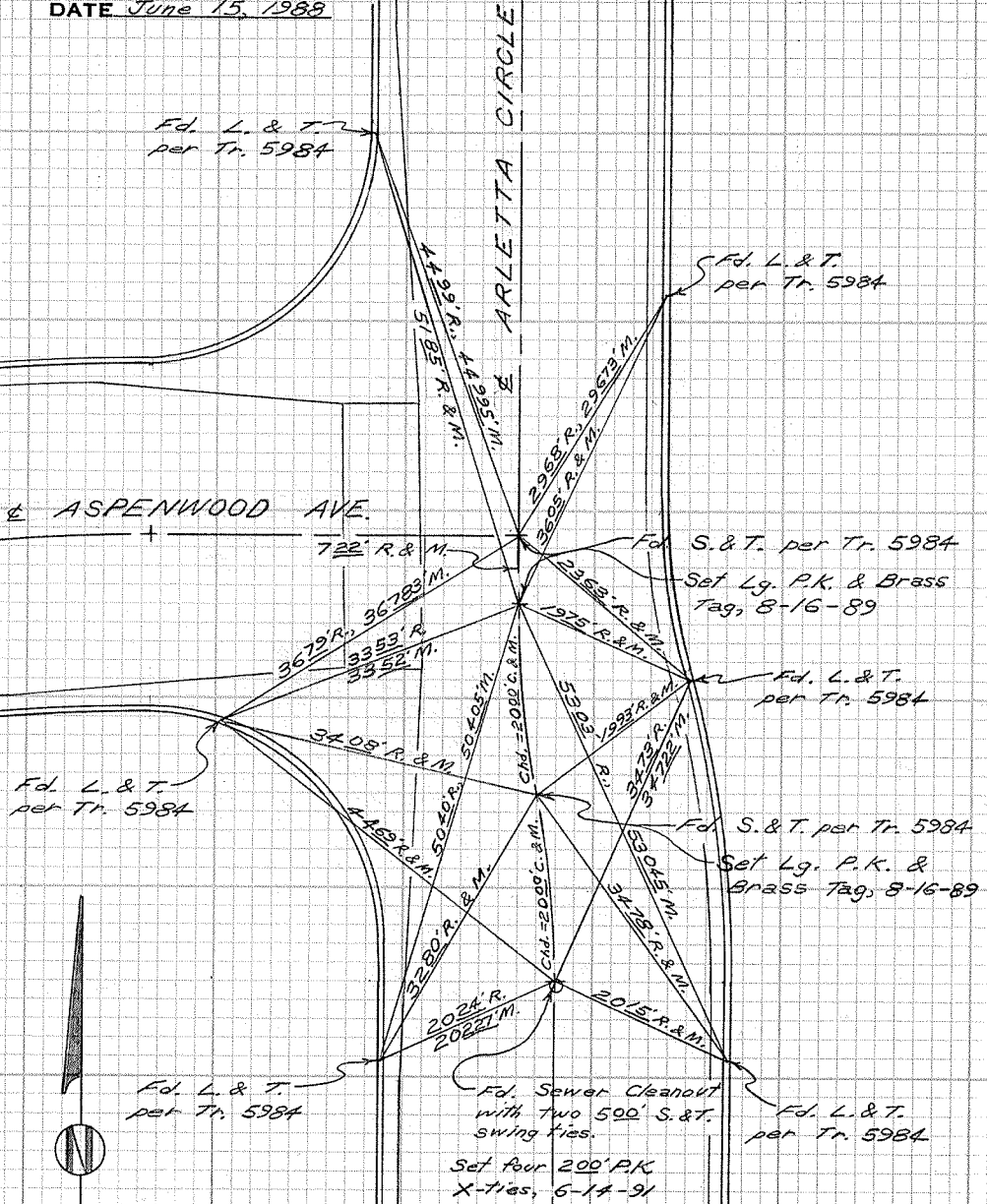
SURVEY OF Arletta Circle & Aspenwood Ave. T B NO. 8 PAGE 67

SURVEY BY Prickett & Party TRACT NO. 5984

DATE June 15, 1988

SURVEYORS SERVICE COMPANY STA MESA - STOCK NO. 411

DO NOT EXTEND NOTES THIS SIDE OF LINE



CITY OF GARDEN GROVE, CALIFORNIA

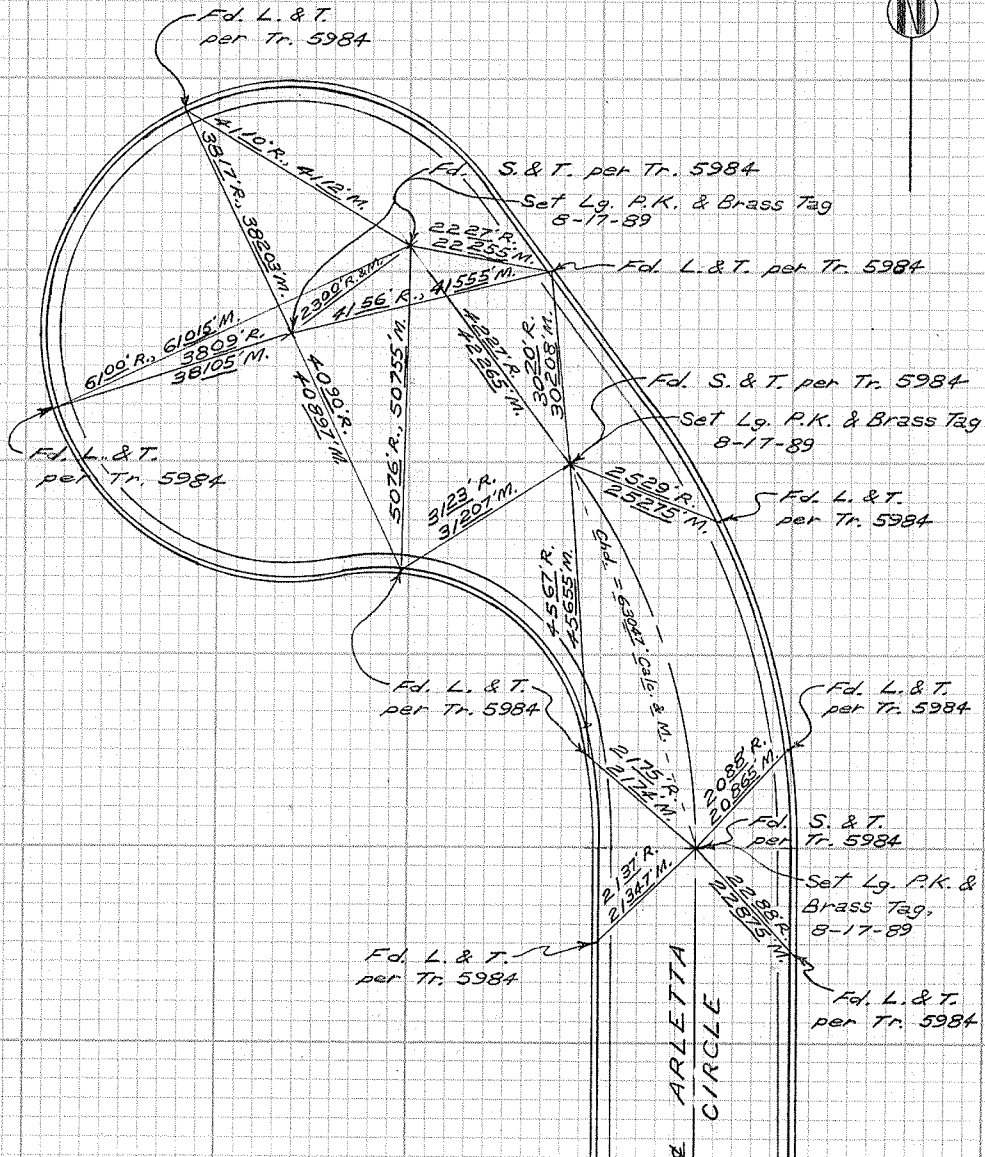
SURVEY OF *Arletta Circle cul-de-sac*
N. of Aspenwood Ave. T B NO. 8 PAGE 68

SURVEY BY *Prickett & Party* TRACT NO. 5984

DATE *June 15, 1988*

SURVEYORS SERVICE COMPANY STA MESA - STOCK NO. 411

DO NOT EXTEND NOTES THIS SIDE OF LINE



CITY OF GARDEN GROVE, CALIFORNIA

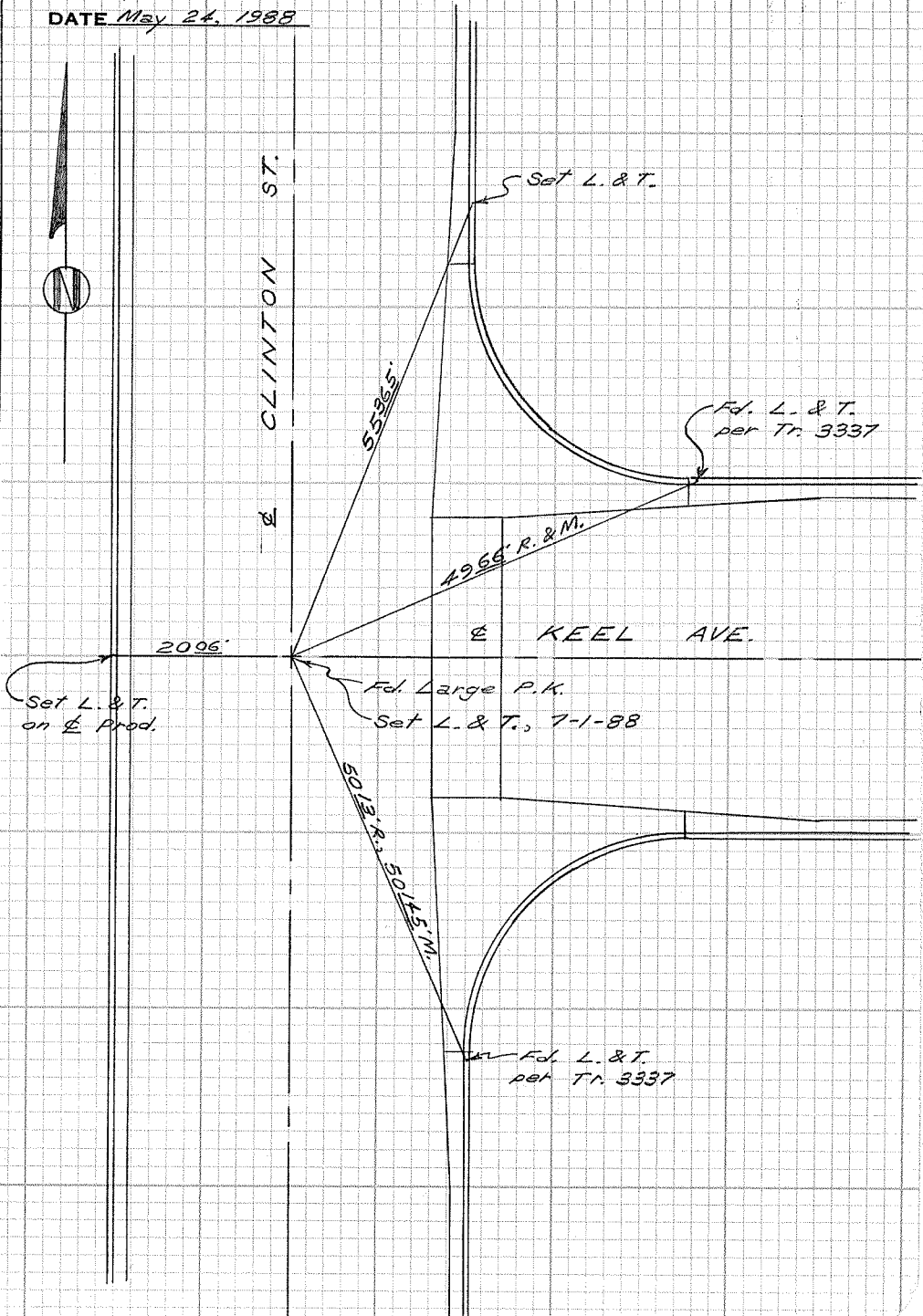
SURVEY OF Clinton St. & Keel Ave. T B NO. 8 PAGE 69

SURVEY BY Prickett & Party TRACT NO. 3337

DATE May 24, 1988

SURVEYORS SERVICE COMPANY STA MESA - STOCK NO. 411

DO NOT EXTEND NOTES THIS SIDE OF LINE



CITY OF GARDEN GROVE, CALIFORNIA

SURVEY OF Buena St. & Keel Ave

T B NO. 8 PAGE 70

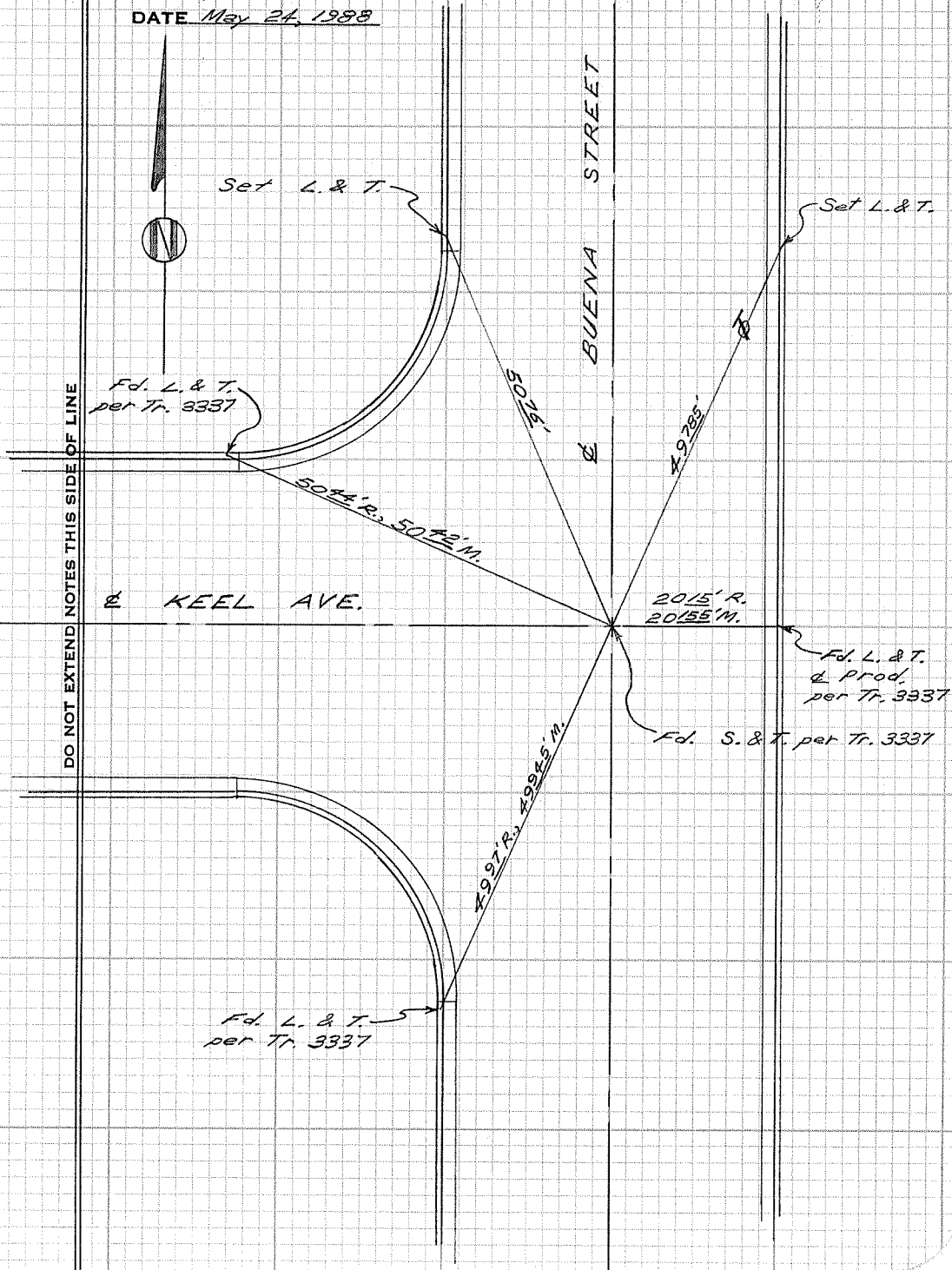
SURVEY BY Prickett & Party

TRACT NO. 3337

DATE May 24, 1988

SURVEYORS SERVICE COMPANY STA MESA - STOCK NO. 411

DO NOT EXTEND NOTES THIS SIDE OF LINE



CITY OF GARDEN GROVE, CALIFORNIA

SURVEY OF *Buena St. & Morningside Ave.* T B NO. 8 PAGE 71

SURVEY BY *Prickett & Party* TRACT NO. 3337

DATE *May 24, 1988*



DO NOT EXTEND NOTES THIS SIDE OF LINE

SURVEYORS SERVICE COMPANY BTA MESA - STOCK NO. 411

*Fd. L. & T.
per Tr. 3337*

500' R., 4999' M.

BUENA STREET
MORNINGSIDE AVE.

2020' R. & M.

Set L. & T.

*Fd. L. & T.
& Prod. per
Tr. 3337*

*Fd. Punch Mks. on
M.H. Rim per Tr. 3337*

*Set P.M.'s (1-1) on
M.H. Rim, 6-14-91*

5008' R., 50015' M.

*Fd. L. & T.
per Tr. 3337*

2993'

CITY OF GARDEN GROVE, CALIFORNIA

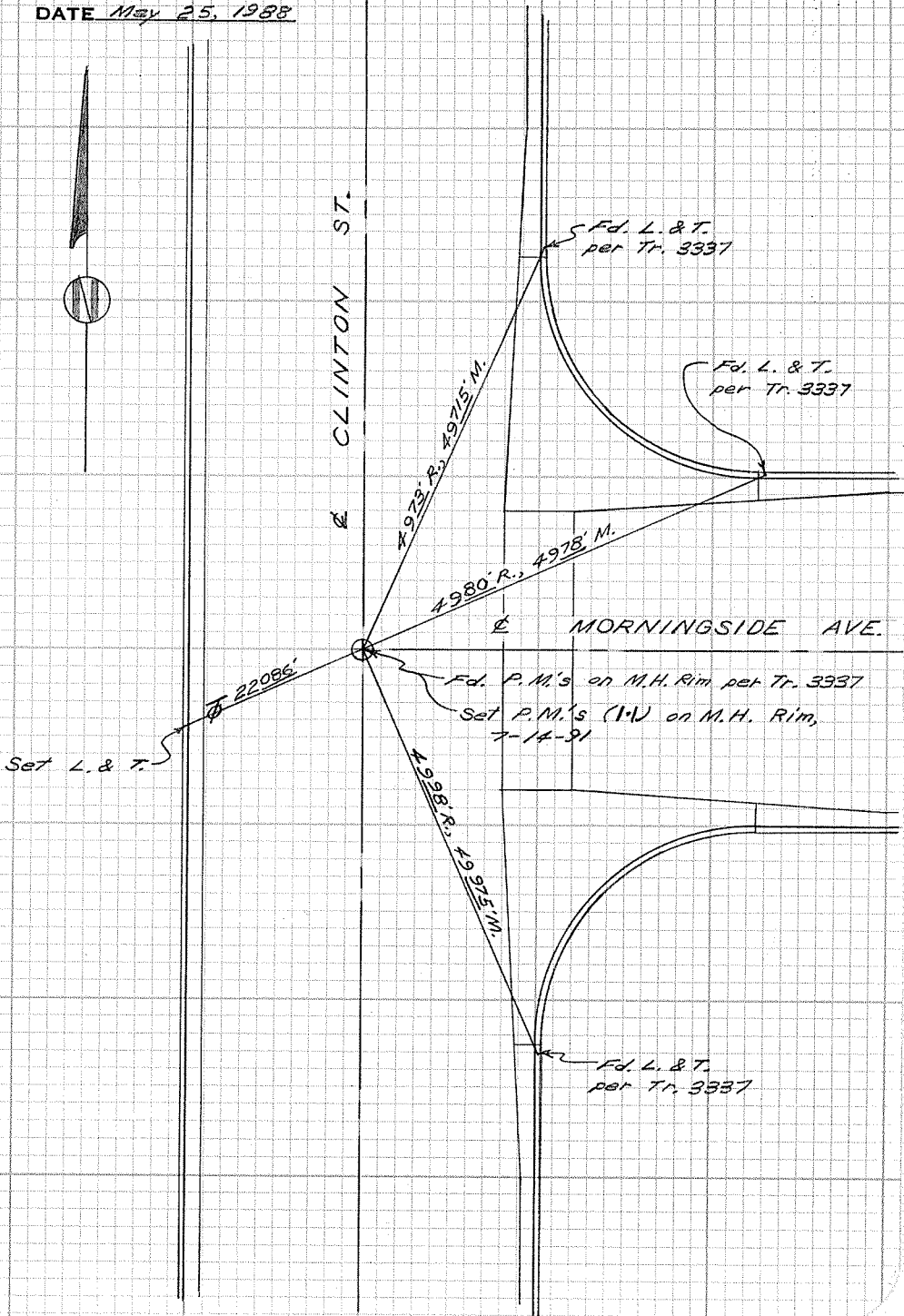
SURVEY OF *Clinton St. & Morningside Ave* T B NO. 8 PAGE 72

SURVEY BY *Prickett & Parry* TRACT NO. 3337

DATE *May 25, 1988*

SURVEYORS SERVICE COMPANY STA MESA - STOCK NO. 411

DO NOT EXTEND NOTES THIS SIDE OF LINE



CITY OF GARDEN GROVE, CALIFORNIA

SURVEY OF *Clinton St. & Sunswapt Ave.* T B NO. *8* PAGE *73*

SURVEY BY *Prickett & Party*

TRACT NO. *3337*

DATE *May 25, 1988*

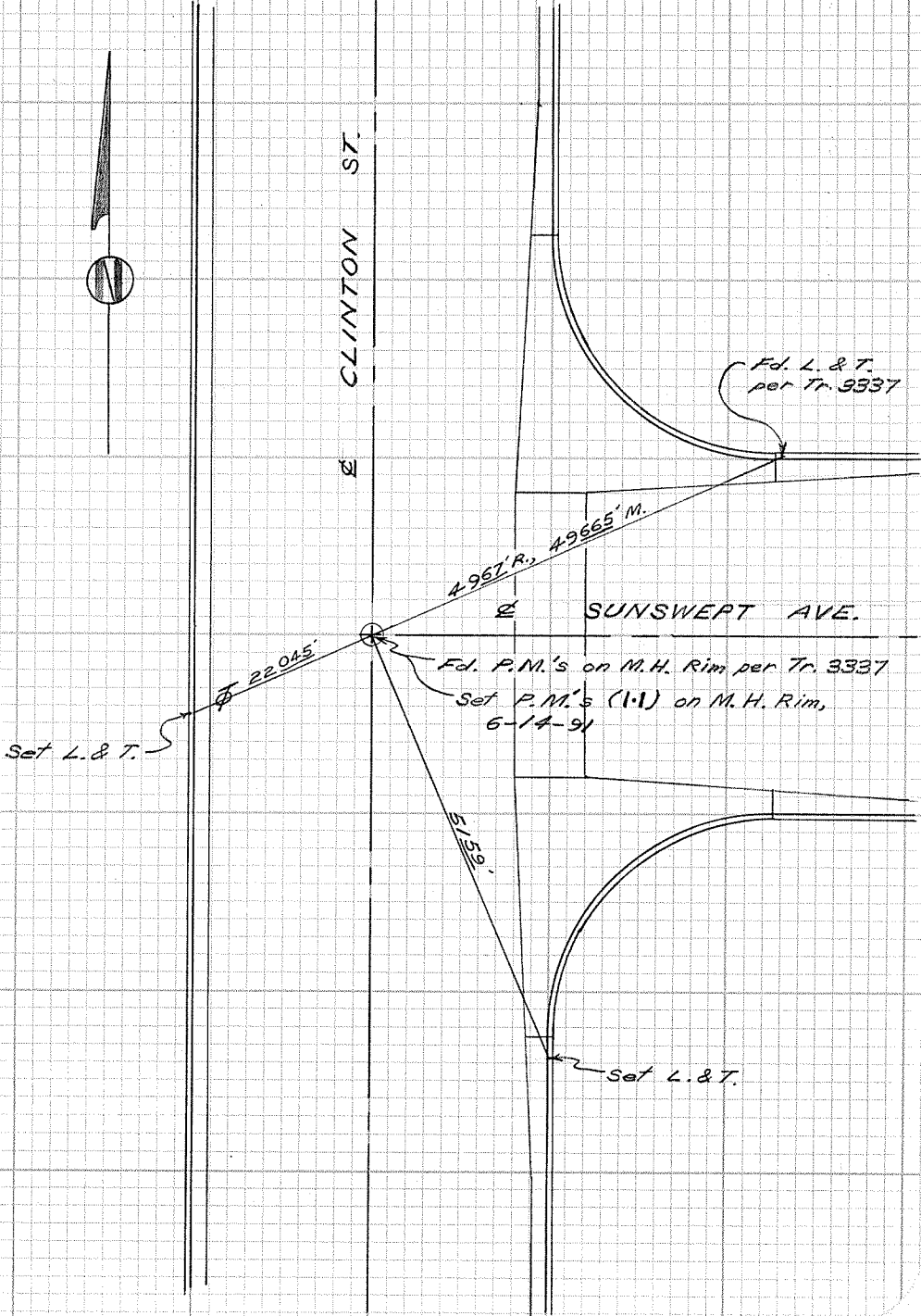
SURVEYORS SERVICE COMPANY STA MESA - STOCK NO. 411

DO NOT EXTEND NOTES THIS SIDE OF LINE



CLINTON ST.

SUNSWAPT AVE.



CITY OF GARDEN GROVE, CALIFORNIA


SURVEY OF Buena St. & Sunswept Ave. T B NO. 8 PAGE 74

SURVEY BY Prickett & Party TRACT NO. 3337

DATE May 25, 1988

SURVEYORS SERVICE COMPANY STA MESA - STOCK NO. 411

DO NOT EXTEND NOTES THIS SIDE OF LINE



Fd. L. & T.
per Tr. 3337

Set L. & T.

49.99' R. 49.96' M.

SUNSWEPT AVE.

BUENA STREET

530.9'

2025' R. & M.

Fd. L. & T.
& Prod. per
Tr. 3337

Fd. S. & T. per Tr. 3337

500' R. 500' M.

Fd. L. & T.
per Tr. 3337

CITY OF GARDEN GROVE, CALIFORNIA

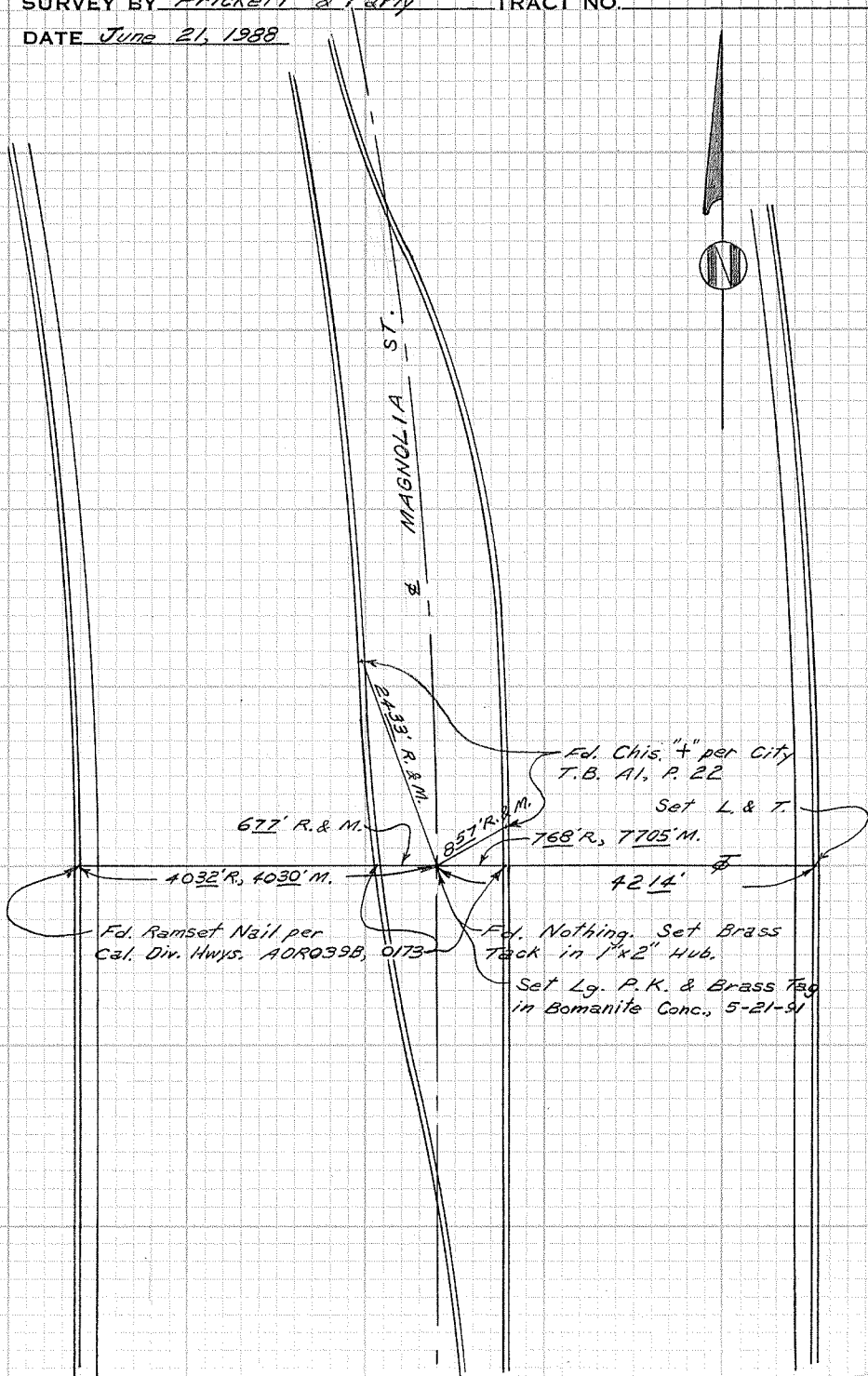
SURVEY OF *B.C. — Magnolia St. N. of Central* T B NO. *8* PAGE *75*

SURVEY BY *Prickett & Party* TRACT NO. _____

DATE *June 21, 1988*

SURVEYORS SERVICE COMPANY STA MESA - STOCK NO. 411

DO NOT EXTEND NOTES THIS SIDE OF LINE



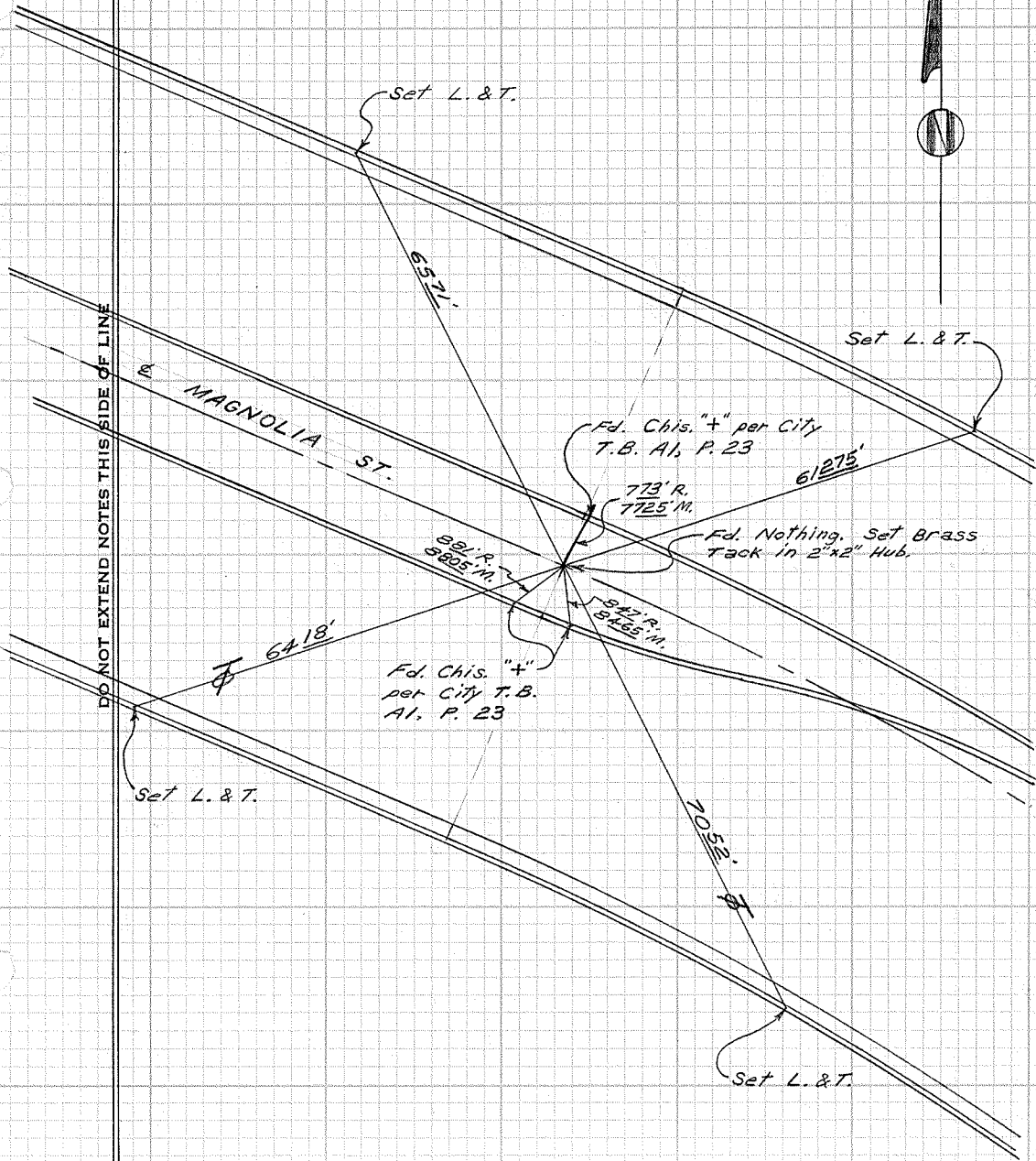
CITY OF GARDEN GROVE, CALIFORNIA

E.C. - Magnolia St.
SURVEY OF NW'ly. of Cannery St. T B NO. 8 PAGE 76
SURVEY BY Prickett & Parly TRACT NO.
DATE June 21, 1988



SURVEYORS SERVICE COMPANY STA MESA - STOCK NO. 411

DO NOT EXTEND NOTES THIS SIDE OF LINE



Set L. & T.

6571'

MAGNOLIA ST.

Set L. & T.

Fd. Chis. "x" per City
T.B. A1, P. 23

61275'

773' R.
7725' M.

Fd. Nothing. Set Brass
Tack in 2"x2" Hub.

681' R.
5805' M.

6218'

Fd. Chis. "x"
per City T.B.
A1, P. 23

842' R.
5865' M.

Set L. & T.

7053'

Set L. & T.

CITY OF GARDEN GROVE, CALIFORNIA

SURVEY OF *Magnolia St. & Larson Ave.* T B NO. *8* PAGE *77*

SURVEY BY *Prickett & Party*

TRACT NO.

DATE *June 22, 1988*

SURVEYORS SERVICE COMPANY
STA WESA - STOCK NO. 411


DO NOT EXTEND NOTES THIS SIDE OF LINE

LARSON AVE.

Pio & Cannery St.

New & Cannery St.

New & Magnolia St.



*Fd. Chis. "x" per
City T.B. A1, P. 22*

*Fd. S. & T. per
City T.B. A1, P. 22*

*Fd. Chis. "x" per
City T.B. A1, P. 22*

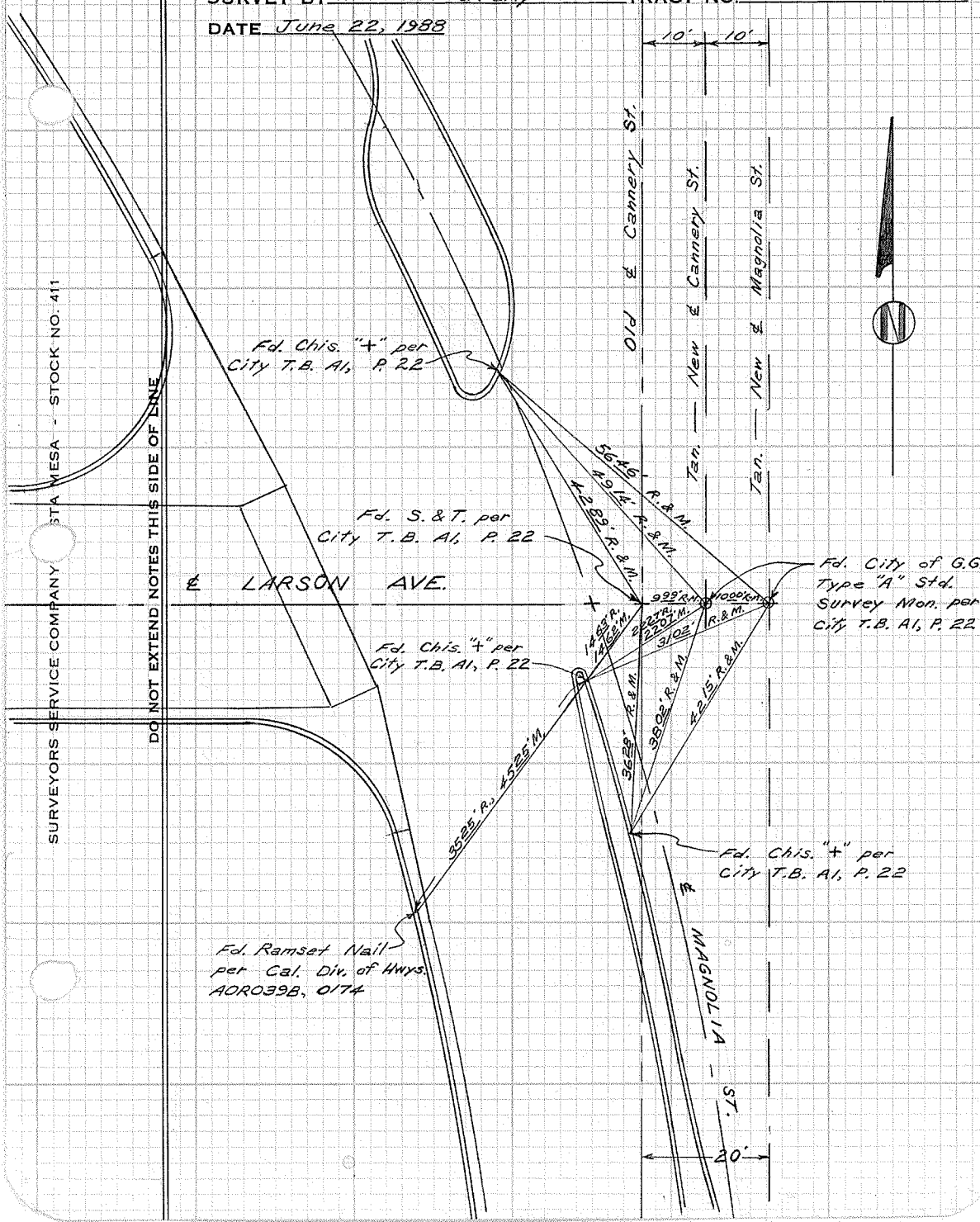
*Fd. City of G.G.
Type "A" Std.
Survey Mon. per
City T.B. A1, P. 22*

*Fd. Ramset Nail
per Cal. Div. of Hwys.
A0R039B, 0174*

*Fd. Chis. "x" per
City T.B. A1, P. 22*

10' 10'

20'



CITY OF GARDEN GROVE, CALIFORNIA

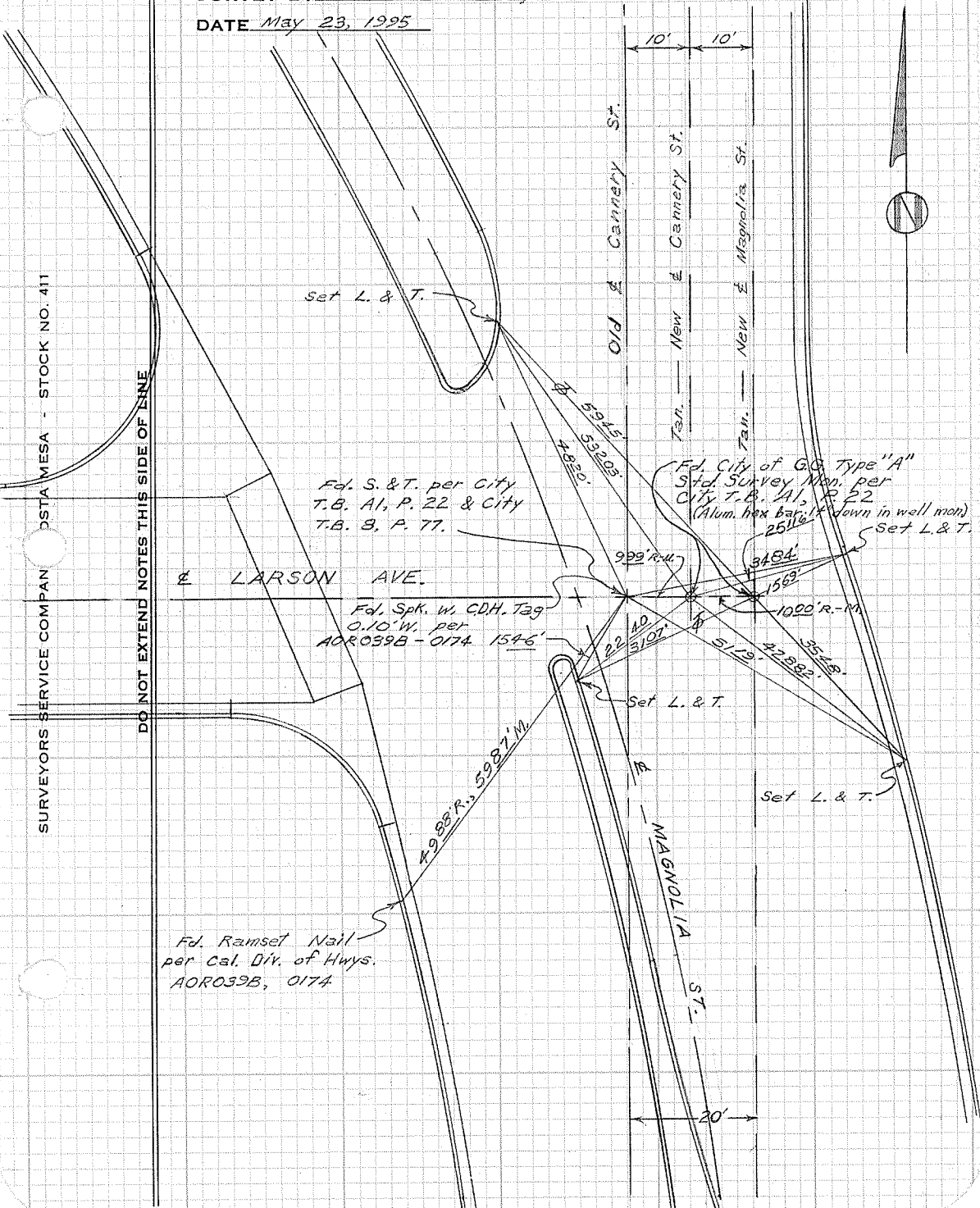
SURVEY OF *Magnolia St. & Larson Ave.* T B NO. 8 PAGE 77A

SURVEY BY *Prickett & Party* TRACT NO.

DATE *May 23, 1995*

SURVEYORS SERVICE COMPANY - STOCK NO. 411

DO NOT EXTEND NOTES THIS SIDE OF LINE



CITY OF GARDEN GROVE, CALIFORNIA

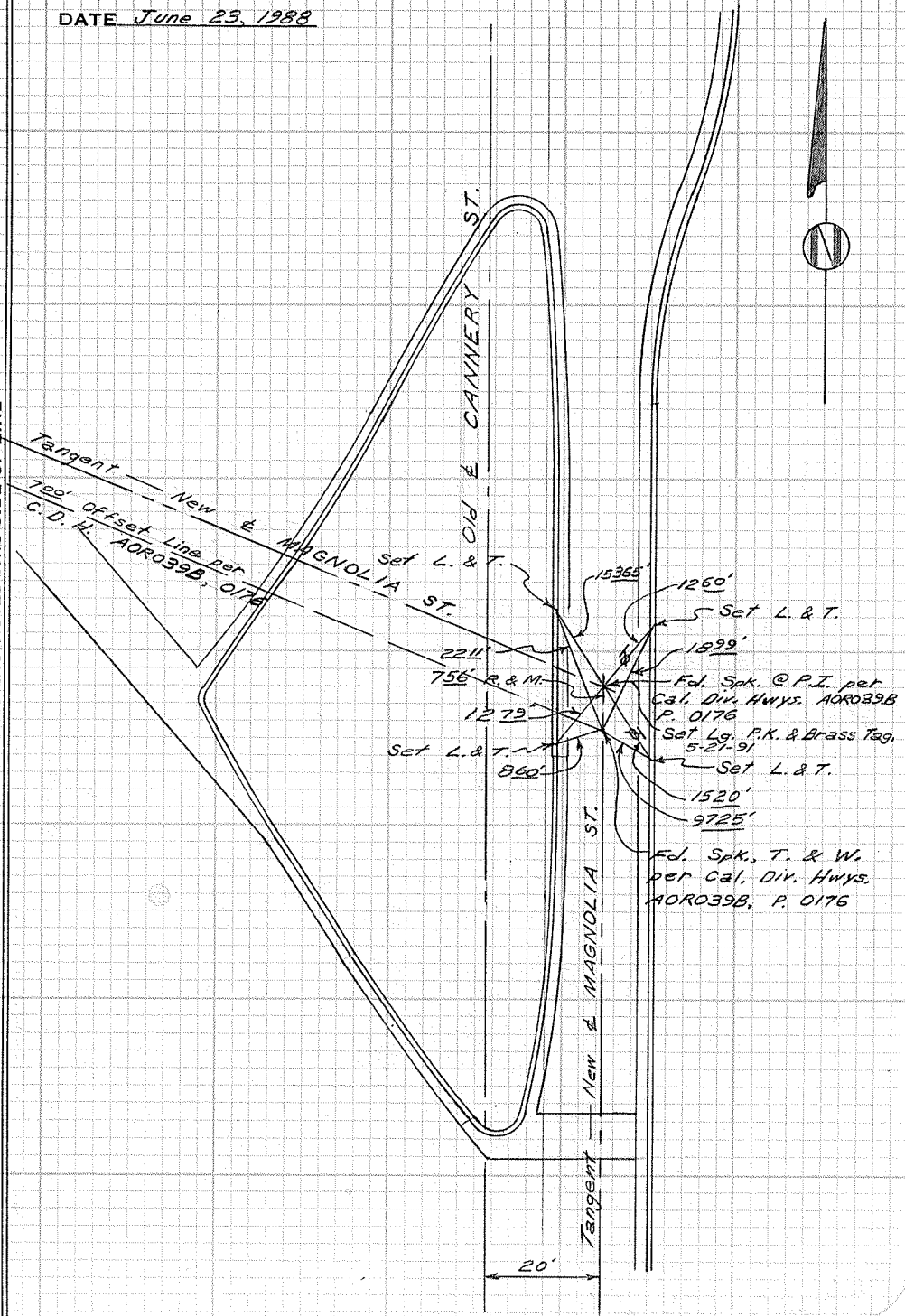
P.I. of New & Magnolia St.
SURVEY OF on Cannery St. N. of Larson T.B. NO. 8 PAGE 78

SURVEY BY Prickett & Party TRACT NO.

DATE June 23, 1988

SURVEYORS SERVICE COMPANY STA. MESA - STOCK NO. 411

DO NOT EXTEND NOTES THIS SIDE OF LINE



CITY OF GARDEN GROVE, CALIFORNIA

B.C. on Cannery St.
SURVEY OF S. of Garden Grove Blvd. T B NO. 8 PAGE 79

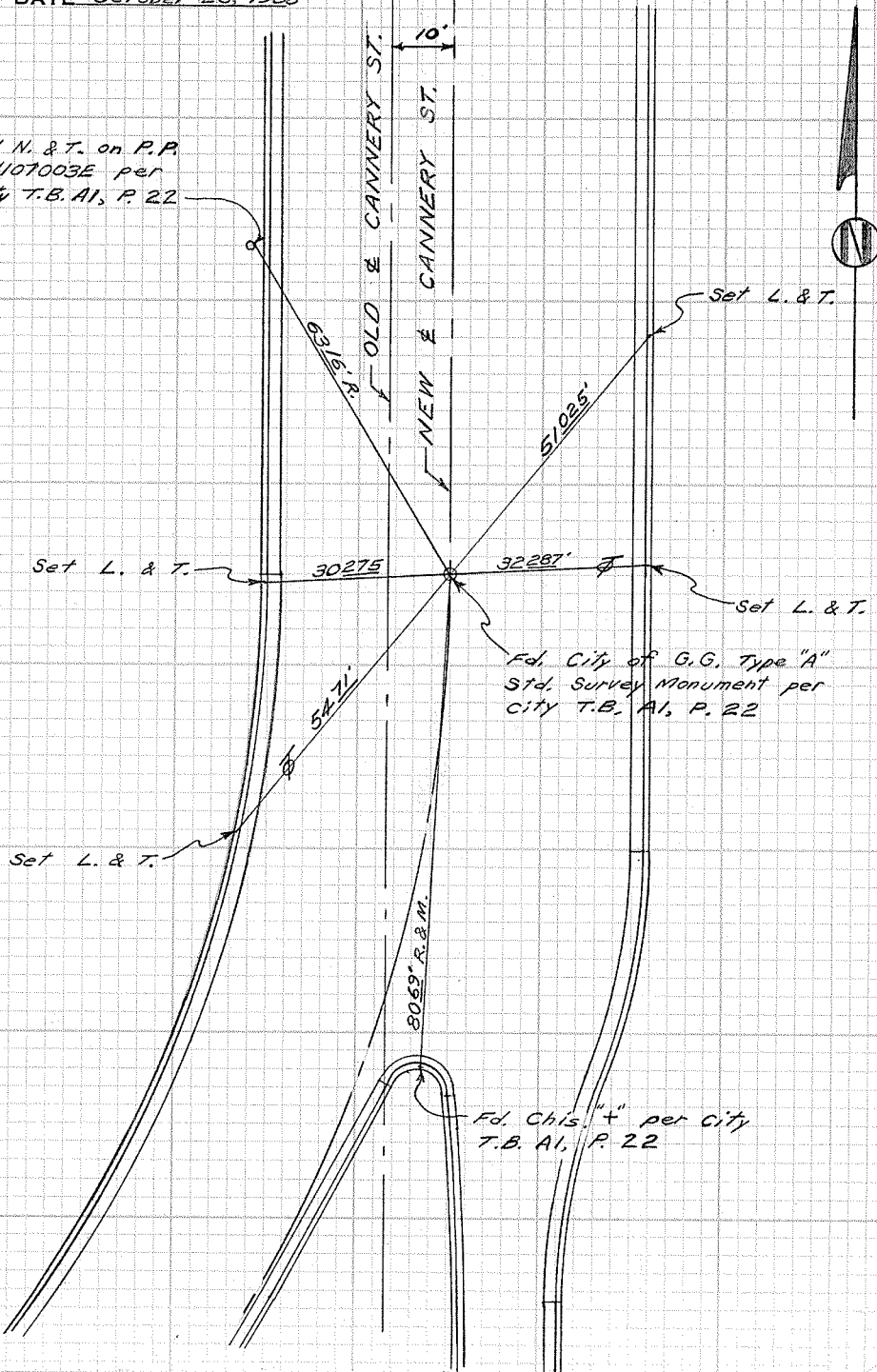
SURVEY BY Prickett & Party TRACT NO.

DATE October 26, 1988

Fd. N. & T. on P.P.
#1107003E per
City T.B. A1, P. 22

DO NOT EXTEND NOTES THIS SIDE OF LINE

SURVEYORS SERVICE COMPANY STA MESA - STOCK NO. 411



Fd. Chis. "X" per City
T.B. A1, P. 22

CITY OF GARDEN GROVE, CALIFORNIA

Angle Pt. in E Magnolia St.

SURVEY OF S. of Marlene Ave. T B NO. 8 PAGE 80

SURVEY BY Prickett & Parly TRACT NO. _____

DATE June 24, 1988

SURVEYORS SERVICE COMPANY STA MESA - STOCK NO. 411

DO NOT EXTEND NOTES THIS SIDE OF LINE



Set L. & T.

Set L. & T.

5223.6'

7975'

E MAGNOLIA ST.

7650'

6023.5'

Fd Spk., W. & Brass Tag
set by myself on 7-23-74

Set L. & T.

Set L. & T.

T. 4 S., R. 11 W.

Const. E

Township Line

T. 4 S., R. 10 W.

CITY OF GARDEN GROVE, CALIFORNIA

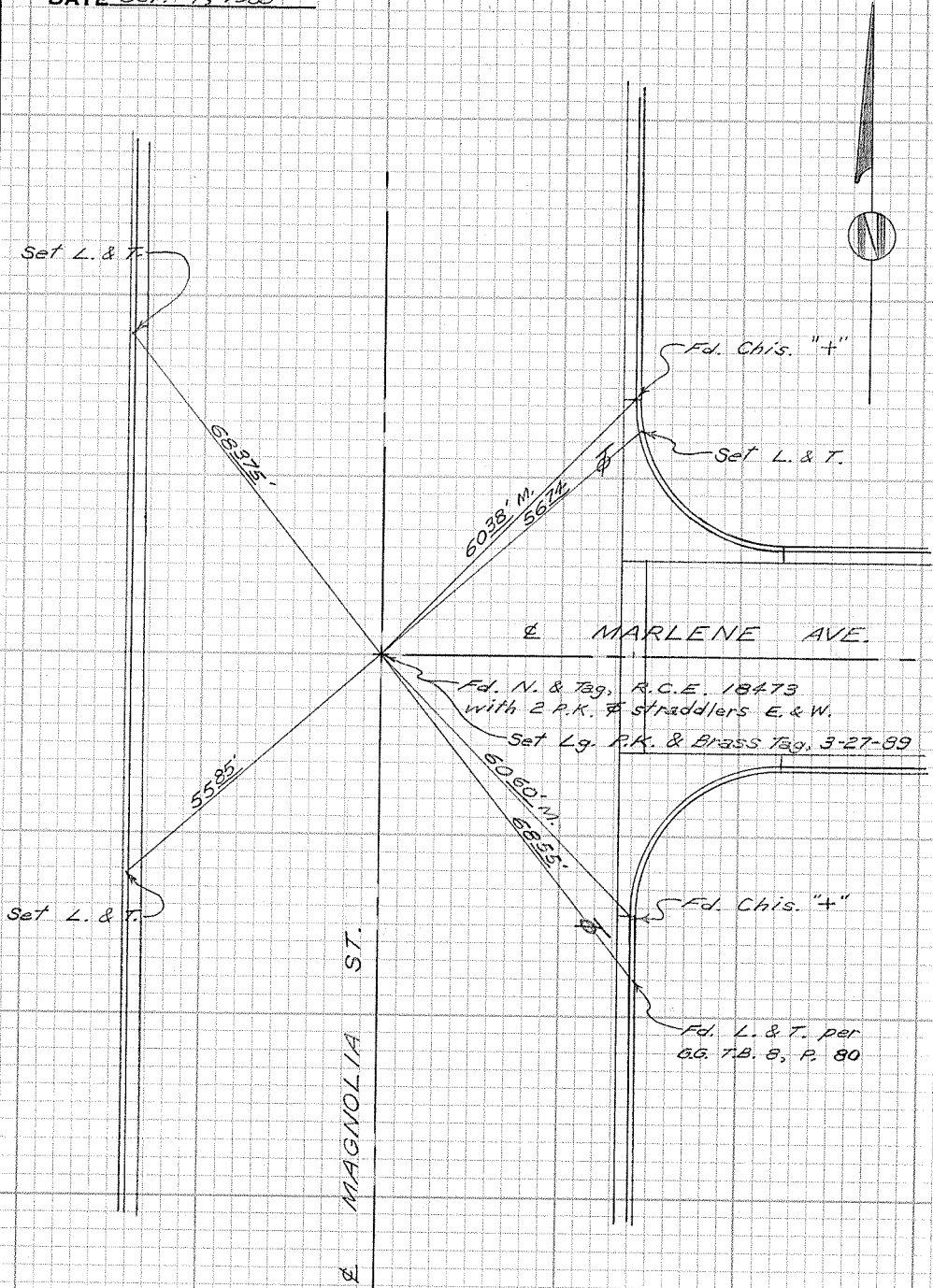
SURVEY OF *Magnolia St. & Marlene Ave.* T B NO. *8* PAGE *81*

SURVEY BY *Prickett & Party* TRACT NO. *2241*

DATE *Oct. 4, 1988*

SURVEYORS SERVICE COMPANY STA MESA - STOCK NO. 411

DO NOT EXTEND NOTES THIS SIDE OF LINE



CITY OF GARDEN GROVE, CALIFORNIA

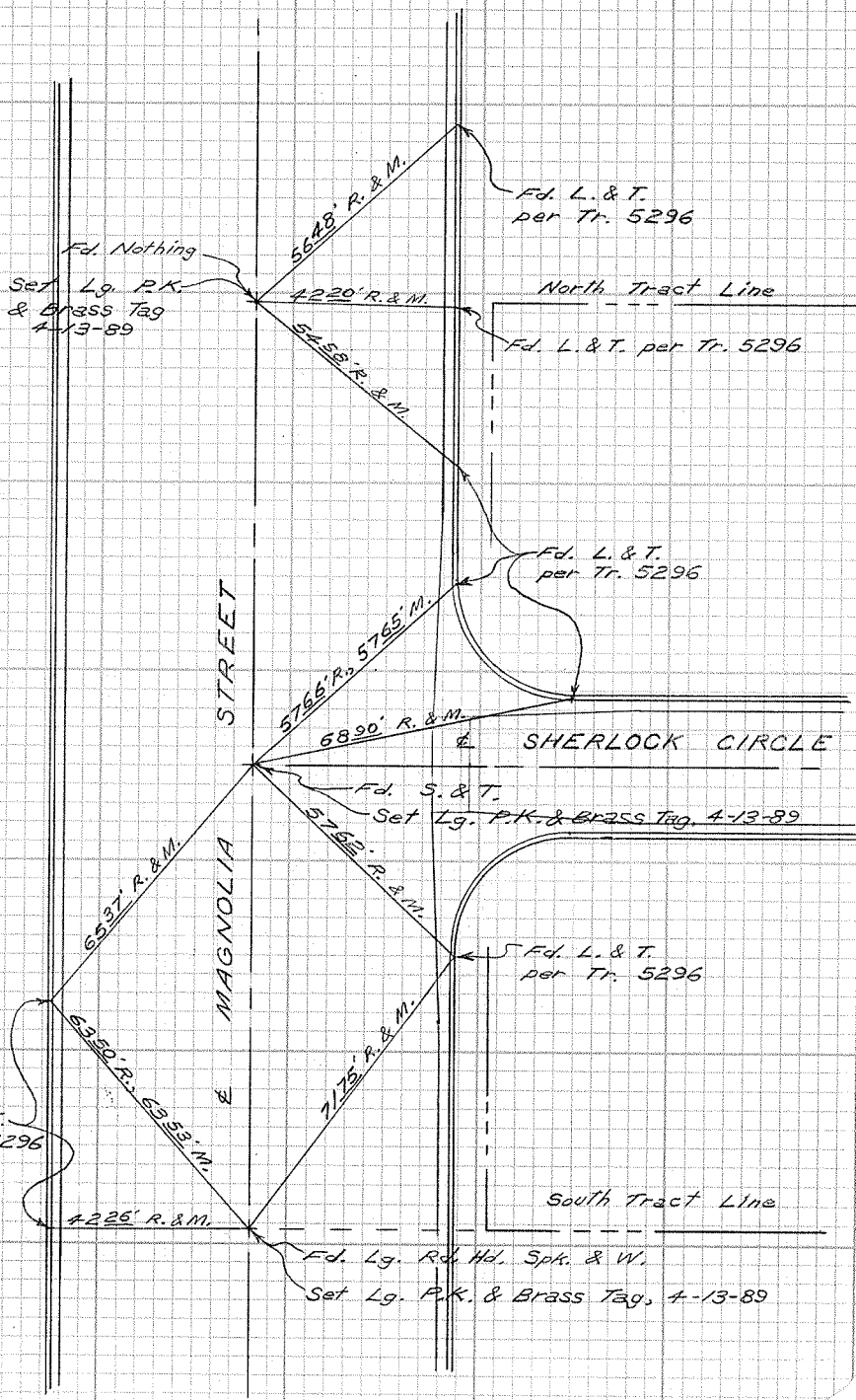
SURVEY OF *Magnolia St. & Sherlock Circle* T B NO 8 PAGE 82

SURVEY BY *Prickett & Party* TRACT NO. 5296

DATE *June 24, 1988*

SURVEYORS SERVICE COMPANY, STA MESA - STOCK NO. 411

DO NOT EXTEND NOTES THIS SIDE OF LINE

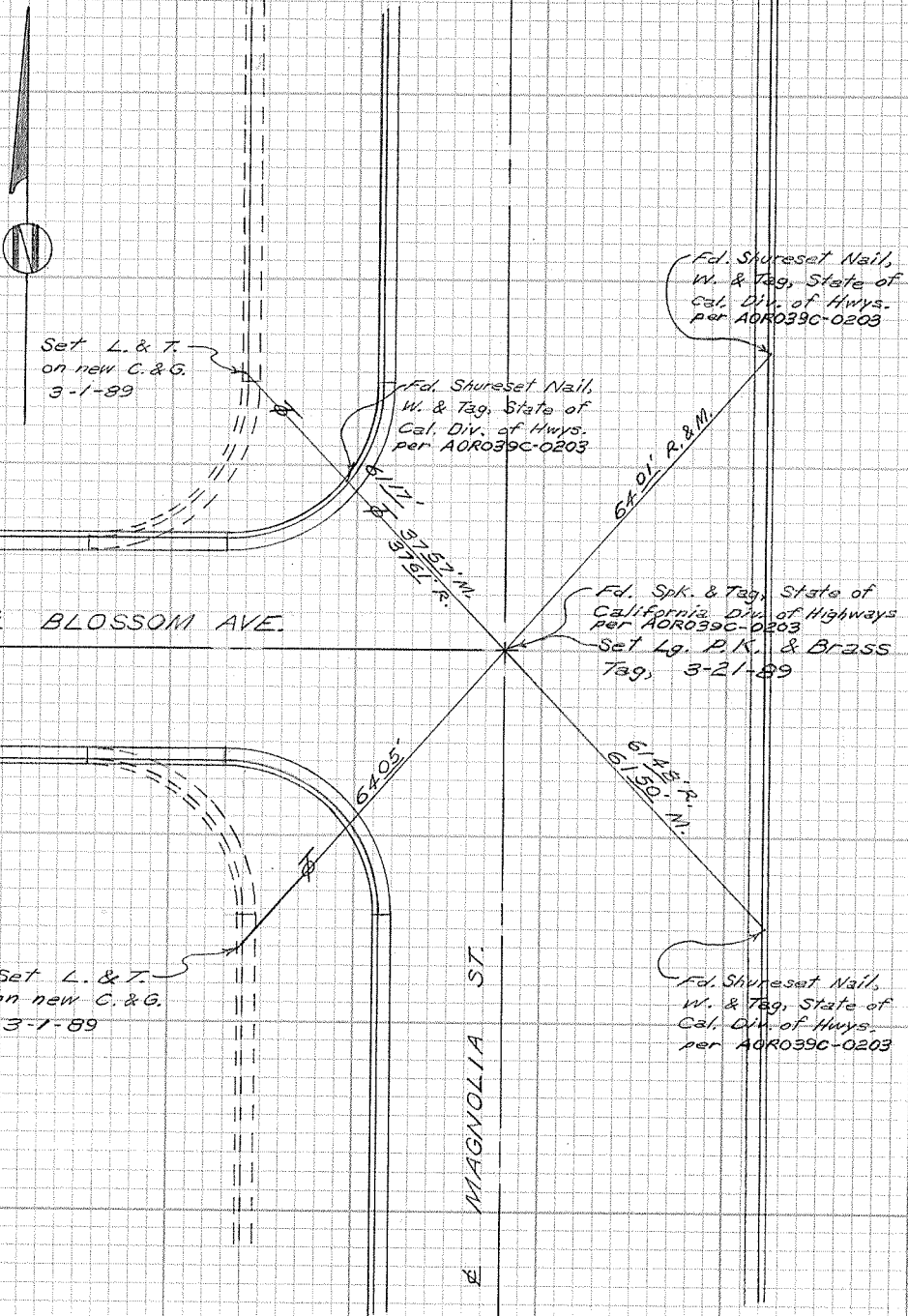


CITY OF GARDEN GROVE, CALIFORNIA

SURVEY OF *Magnolia St. & Blossom Ave.* T B NO. 8 PAGE 83

SURVEY BY *Prickett & Party* TRACT NO. 2146

DATE *June 28, 1988*



CITY OF GARDEN GROVE, CALIFORNIA

SURVEY OF *Stanford Ave. & Springdale St.* T B NO. *8* PAGE *84*

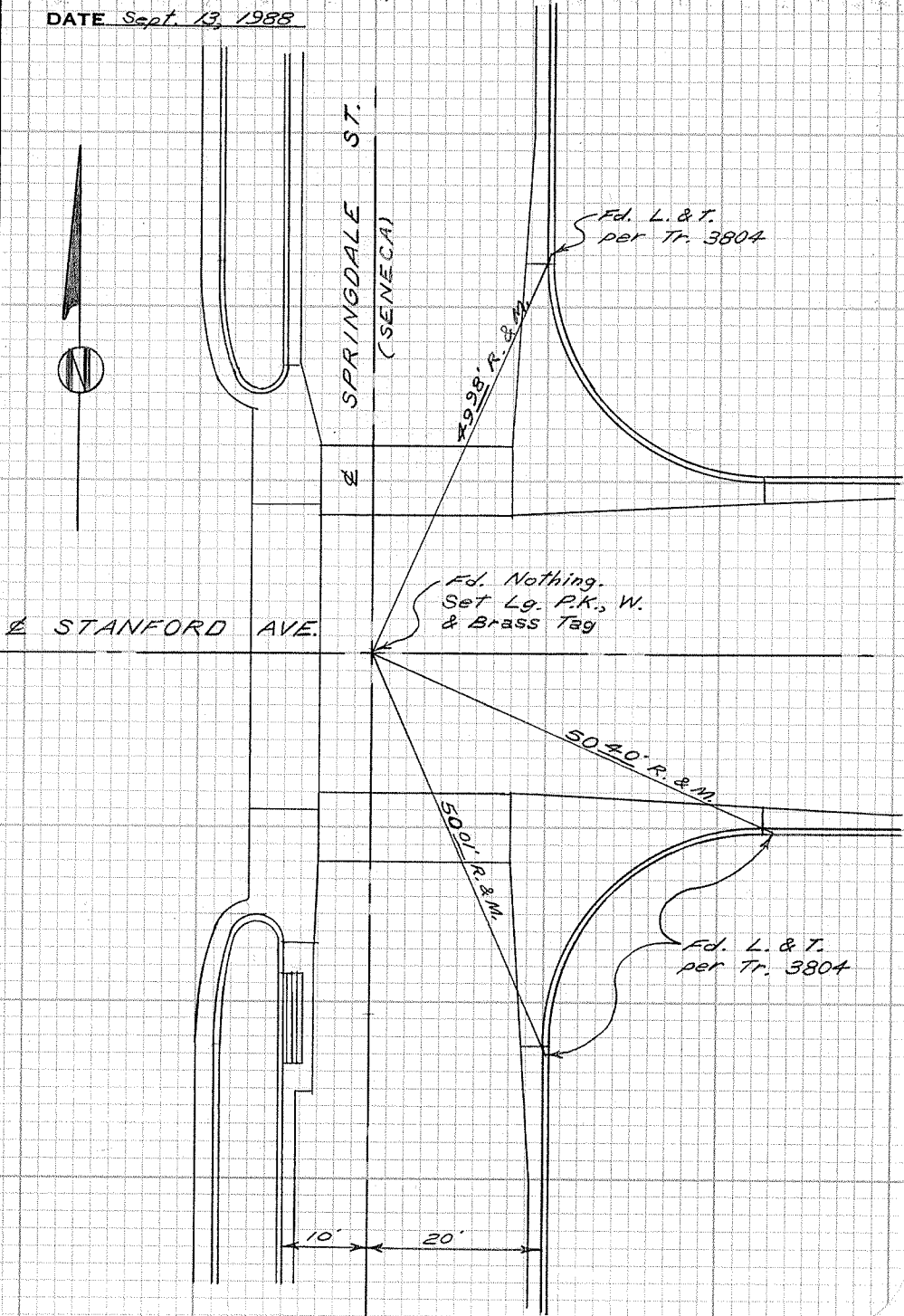
SURVEY BY *Prickett & Party*

TRACT NO. *3804*

DATE *Sept. 13, 1988*

SURVEYORS SERVICE COMPANY STA MESA - STOCK NO. 411

DO NOT EXTEND NOTES THIS SIDE OF LINE



CITY OF GARDEN GROVE, CALIFORNIA

SURVEY OF *Stanford Ave. & Springdale St.* T B NO. 8 PAGE 84A

SURVEY BY *Prickett & Party*

TRACT NO. 3804

DATE *March 21, 1996*

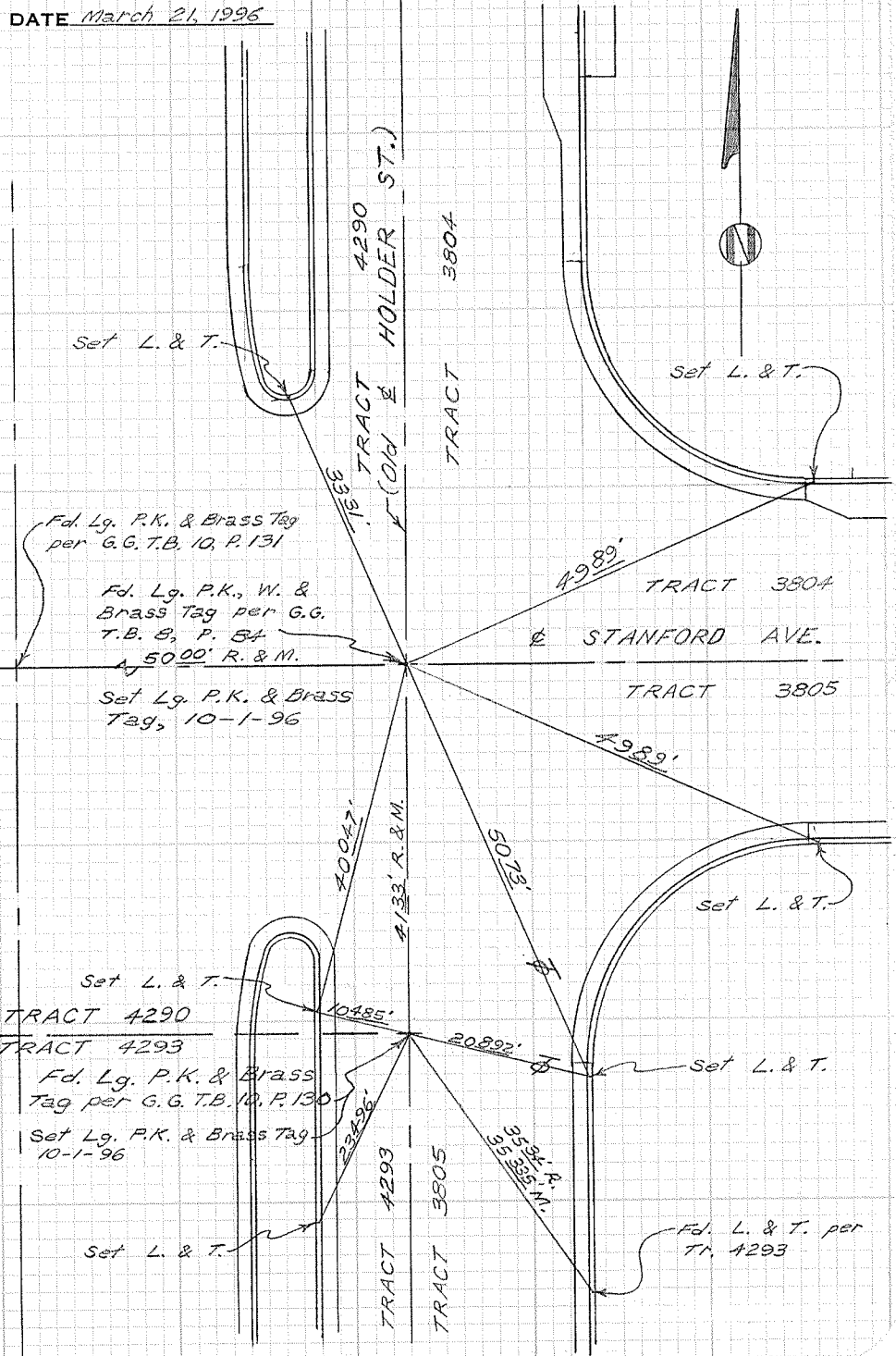
SURVEYORS SERVICE COMPANY - COSTA MESA - STOCK NO. 411

DO NOT EXTEND NOTES THIS SIDE OF LINE

SPRINGDALE ST.

E

E



CITY OF GARDEN GROVE, CALIFORNIA

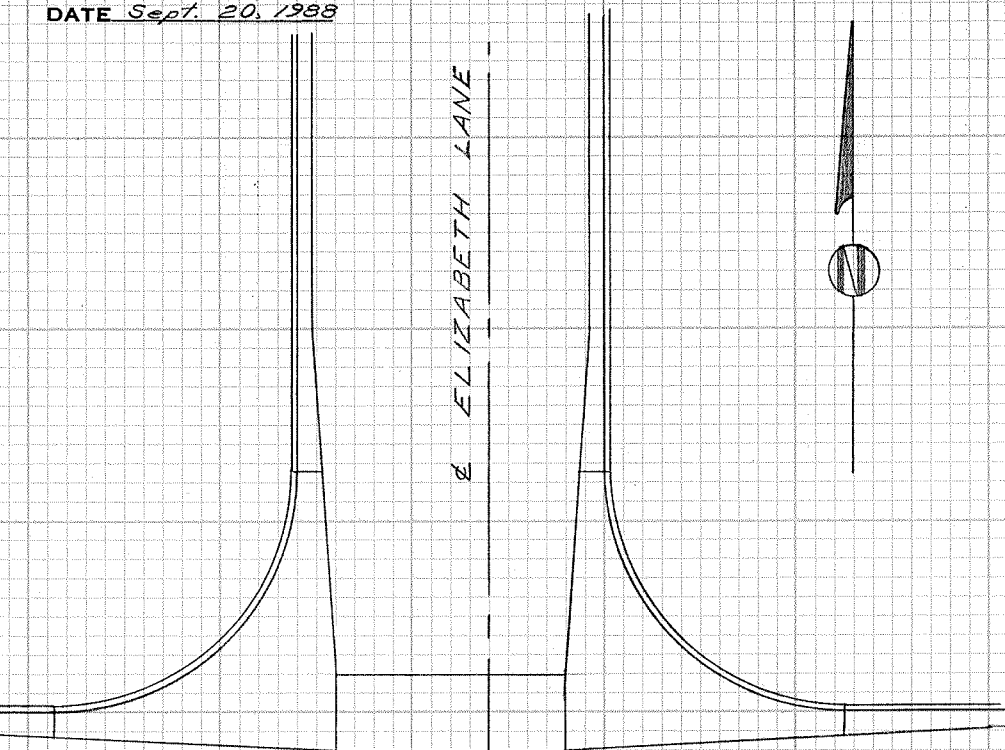
SURVEY OF *Stanford Ave. & Elizabeth Ln.* T.B. NO. 8 PAGE 85

SURVEY BY *Prickett & Party* TRACT NO. 11224

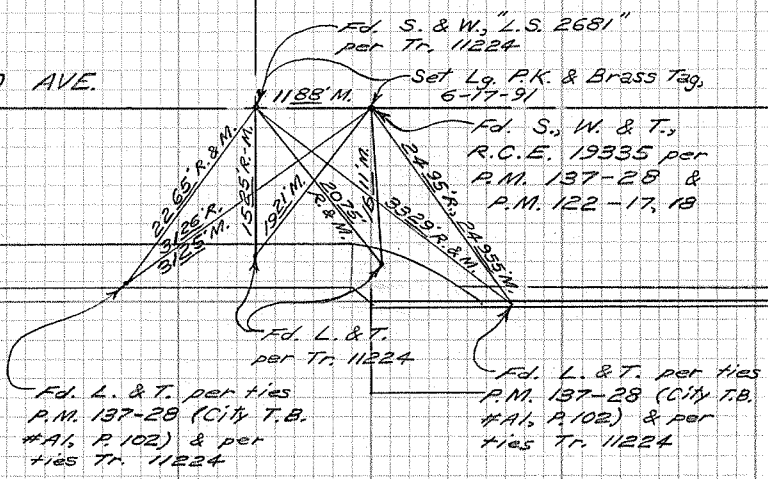
DATE *Sept. 20, 1988*

SURVEYORS SERVICE COMPANY STA MESA - STOCK NO. 411

DO NOT EXTEND NOTES THIS SIDE OF LINE



STANFORD AVE.



CITY OF GARDEN GROVE, CALIFORNIA

SURVEY OF *Stanford Ave. & Flower St.* T B NO. *8* PAGE *86*

SURVEY BY *Prickett & Party* TRACT NO. *3454 & 11152*

DATE *Sept. 23, 1988*

SURVEYORS SERVICE COMPANY STA MESA - STOCK NO. 411

DO NOT EXTEND NOTES THIS SIDE OF LINE

Fd. L. & T.
per Tr. 3454

Fd. L. & T.
per Tr. 3454


Fd. L. & T.

Fd. Lg. Spk. & Brass Tag,
R.G.E. 29801 per Tr. 11152

Set Lg. P.K. & Brass Tag,
6-17-91

Set L. & T.

Set L. & T.



W FLOWER ST.
(Tr. 5175)

3000' R. & M.

W STANFORD AVE.

25.115°

ST #89905°

458' R.

4860' M.

4928' R.

4575' R.

64405'

W FLOWER ST.

6635' R.

6633' M.

4929' M.

48085' M.

CITY OF GARDEN GROVE, CALIFORNIA

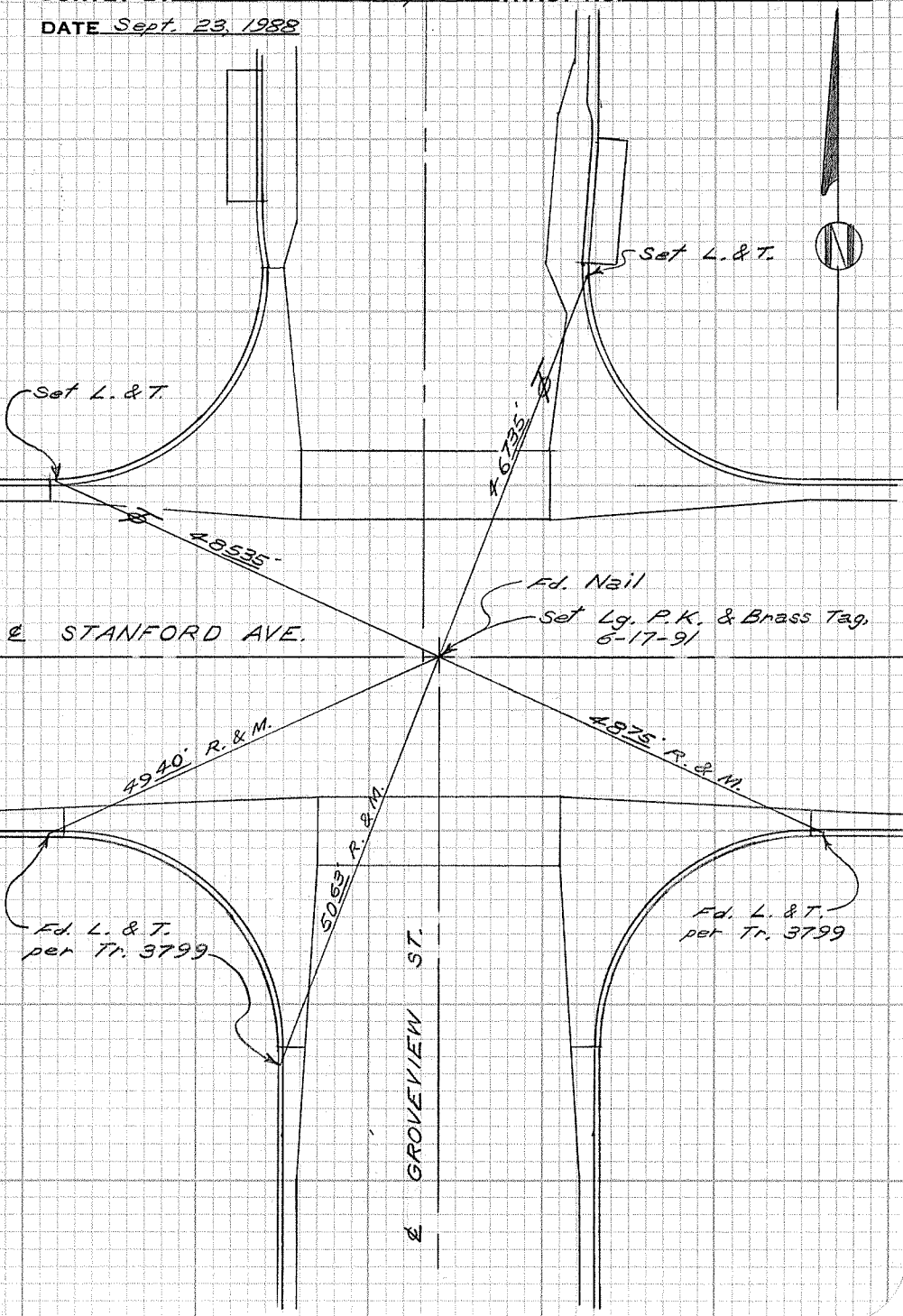
SURVEY OF *Stanford Ave. & Groveview St.* T B NO. 8 PAGE 87

SURVEY BY *Prickett & Party* TRACT NO. 3799

DATE *Sept. 23, 1988*

SURVEYORS SERVICE COMPANY STA MESA - STOCK NO. 411

DO NOT EXTEND NOTES THIS SIDE OF LINE



CITY OF GARDEN GROVE, CALIFORNIA

SURVEY OF *Lampson Ave. & Fletcher Dr.* T B NO. 8 PAGE 88

SURVEY BY *Prickett & Party* TRACT NO. 7325

DATE *Oct. 6, 1988*

SURVEYORS SERVICE COMPANY, SANTA MESA - STOCK NO. 411

DO NOT EXTEND NOTES THIS SIDE OF LINE

Set L. & T.

Fd. L. & T.
per Tr. 7325

Set L. & T.

← LAMPSON AVE.

Fd. S., W. & Brass Tag
"City of Garden Grove"

Set Lg. P.K. & Brass
Tag, 1-8-91

Set L. & T.

Fd. L. & T.
per Tr. 7325

Set L. & T.

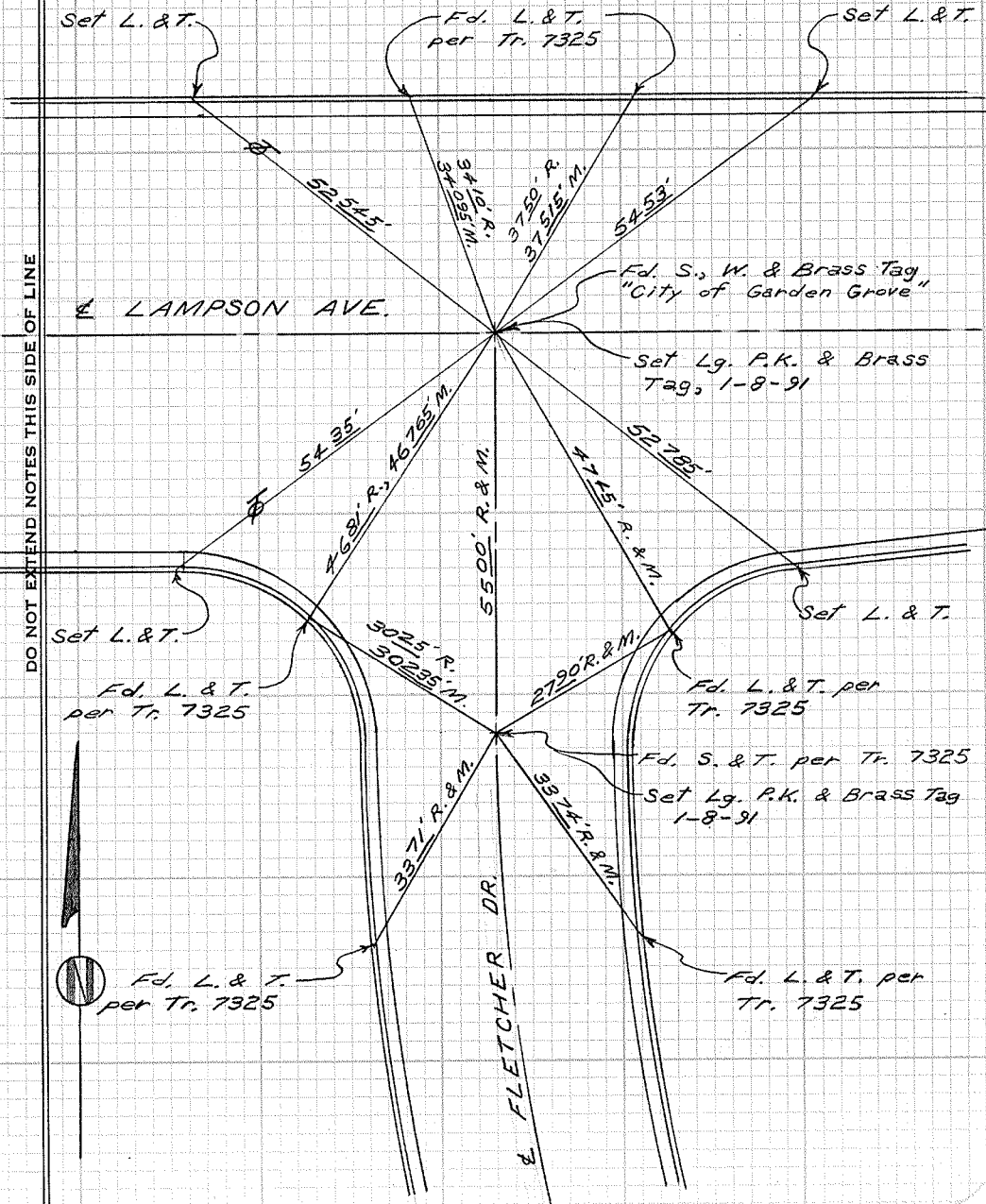
Fd. L. & T. per
Tr. 7325

Fd. S. & T. per Tr. 7325

Set Lg. P.K. & Brass Tag
1-8-91

Fd. L. & T.
per Tr. 7325

Fd. L. & T. per
Tr. 7325



← FLETCHER DR.

CITY OF GARDEN GROVE, CALIFORNIA

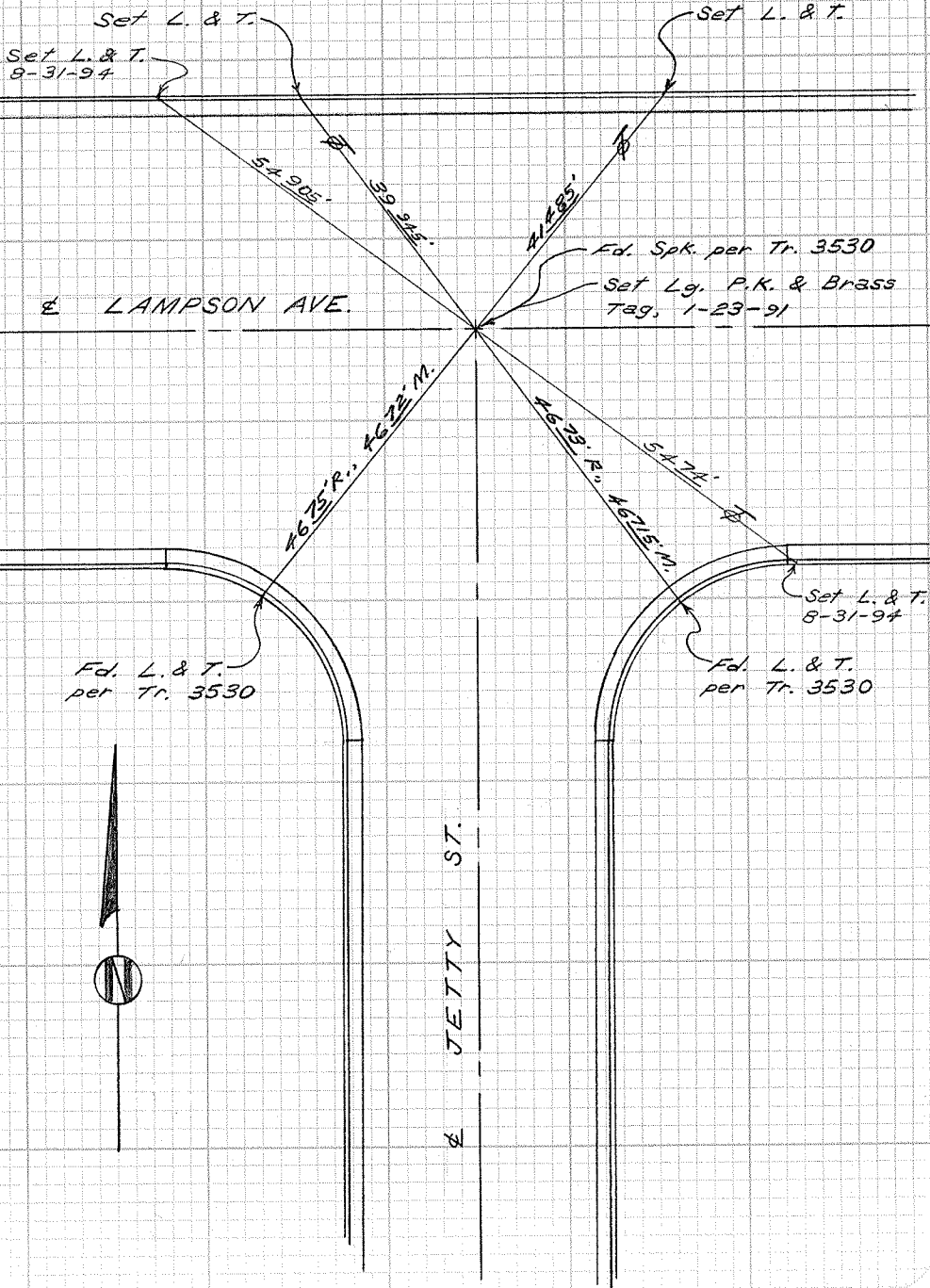
SURVEY OF *Lampson Ave. & Jetty St.* T B NO. *8* PAGE *89*

SURVEY BY *Prickett & Party* TRACT NO. *3530*

DATE *Oct. 7, 1988*

SURVEYORS SERVICE COMPANY, SANTA MESA - STOCK NO. 411

DO NOT EXTEND NOTES THIS SIDE OF LINE



CITY OF GARDEN GROVE, CALIFORNIA

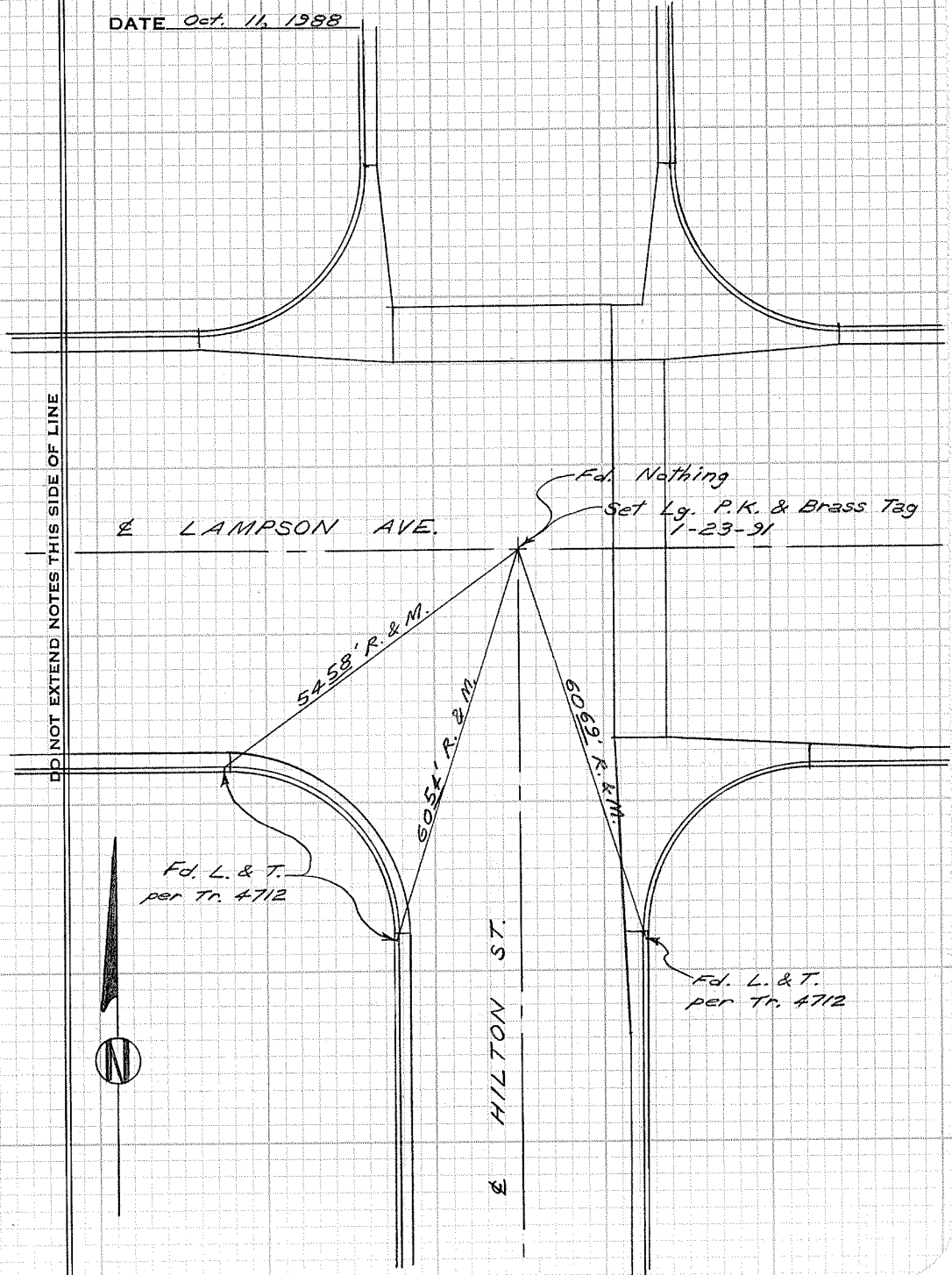
SURVEY OF *Lampson Ave. & Hilton St.* T B NO *8* PAGE *90*

SURVEY BY *Prickett & Party* TRACT NO. *4712*

DATE *Oct. 11, 1988*

SURVEYORS SERVICE COMPANY, SANTA MESA - STOCK NO. 411

DO NOT EXTEND NOTES THIS SIDE OF LINE



CITY OF GARDEN GROVE, CALIFORNIA

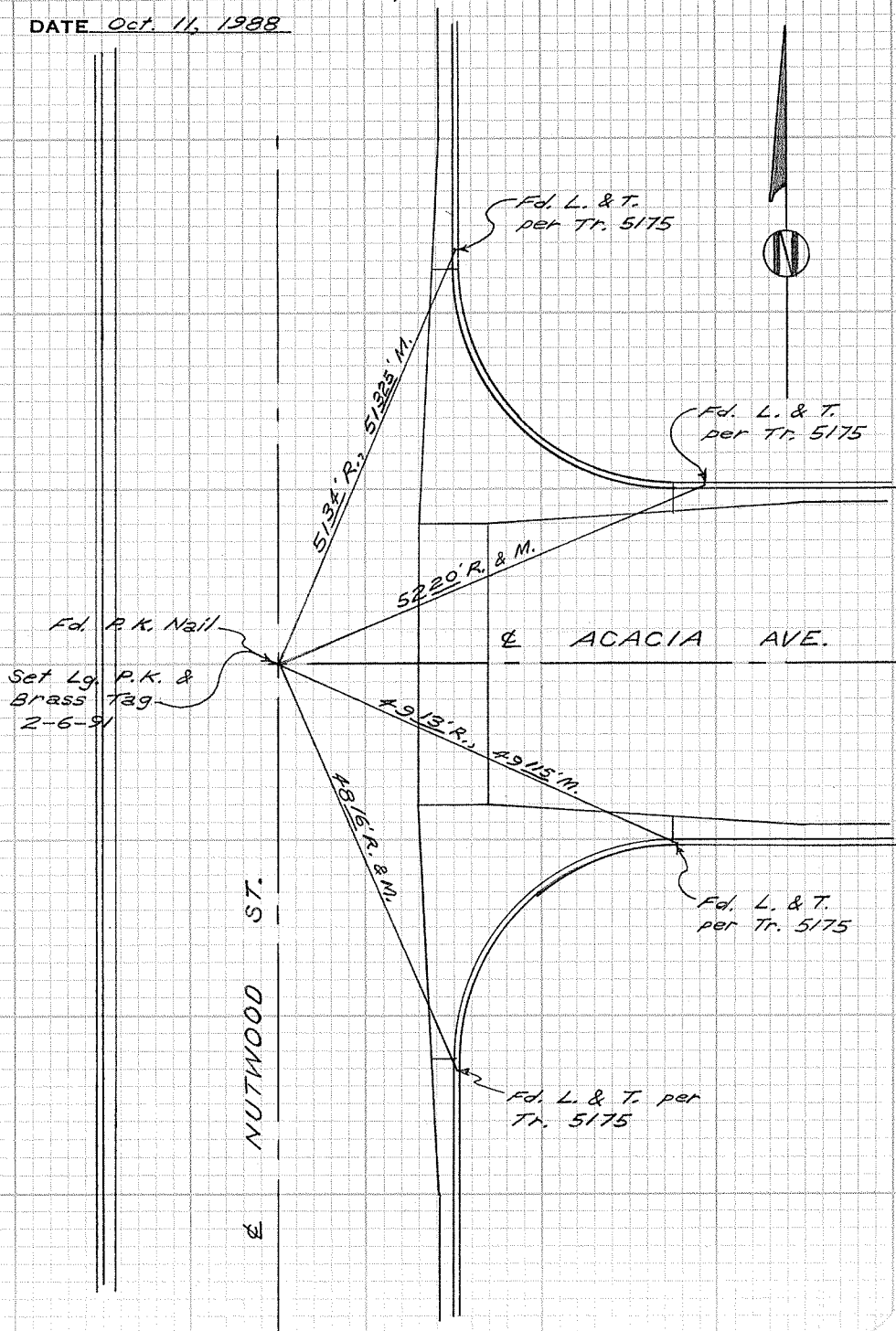
SURVEY OF *Nutwood St. & Acacia Ave.* T B NO. 8 PAGE 91

SURVEY BY *Prickett & Party* TRACT NO.

DATE *Oct. 11, 1988*

SURVEYORS SERVICE COMPANY, JTA MESA - STOCK NO. 411

DO NOT EXTEND NOTES THIS SIDE OF LINE



CITY OF GARDEN GROVE, CALIFORNIA

SURVEY OF *Nutwood St. & Park Ave.* T B NO. *8* PAGE *92*

SURVEY BY *Prickett & Parly* TRACT NO. *5175*

DATE *Oct. 11, 1988*

SURVEYORS SERVICE COMPANY, JTA MESA - STOCK NO. 411

DO NOT EXTEND NOTES THIS SIDE OF LINE

Fd. L. & T.
per Tr. 5175

Fd. L. & T.
per Tr. 5175

PARK AVE.

3151' R.
3143' M.

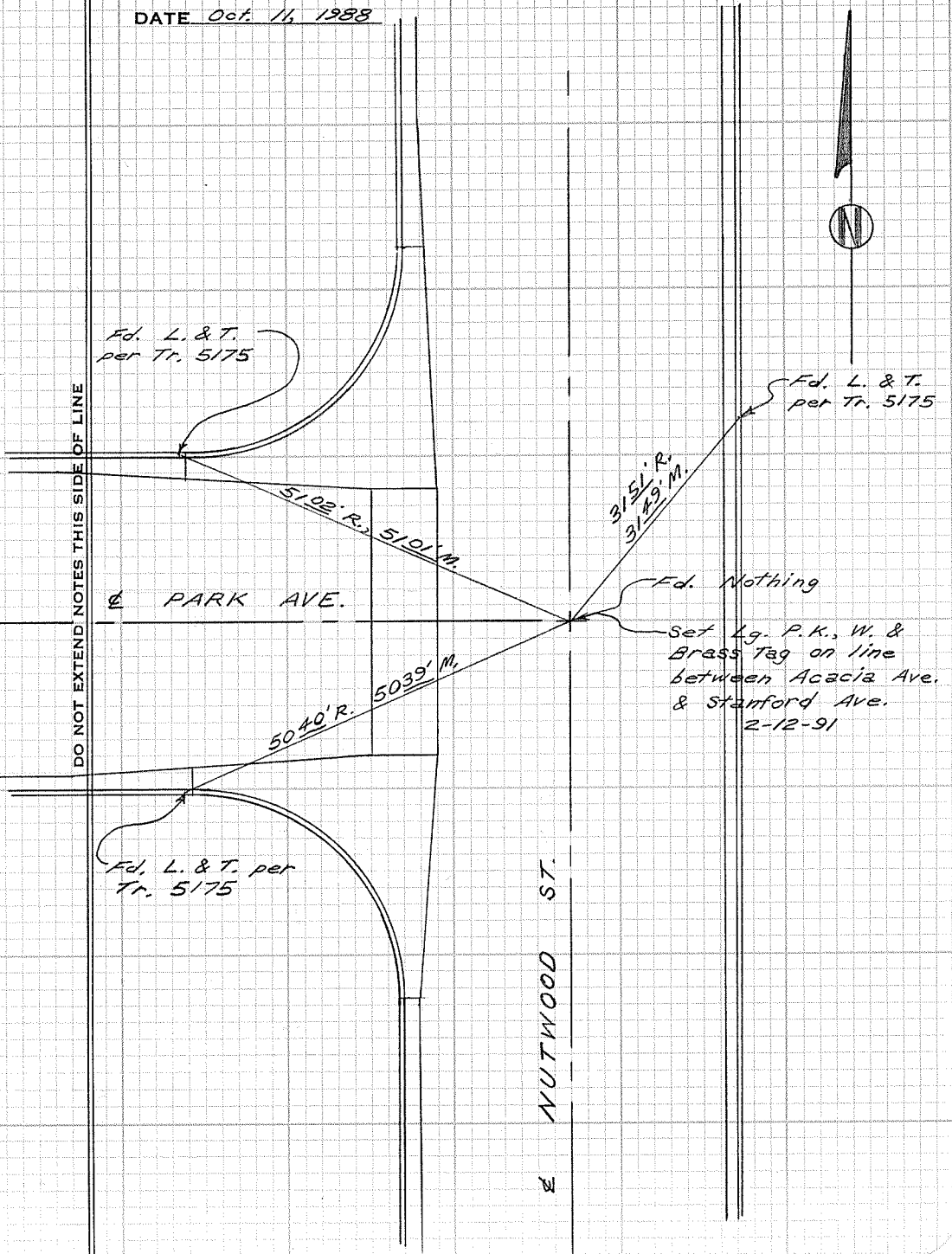

Fd. Nothing

Set Lg. P.K., W. &
Brass Tag on line
between Acacia Ave.
& Stanford Ave.
2-12-91

5040' R.
5039' M.

Fd. L. & T. per
Tr. 5175

NUTWOOD ST.



CITY OF GARDEN GROVE, CALIFORNIA

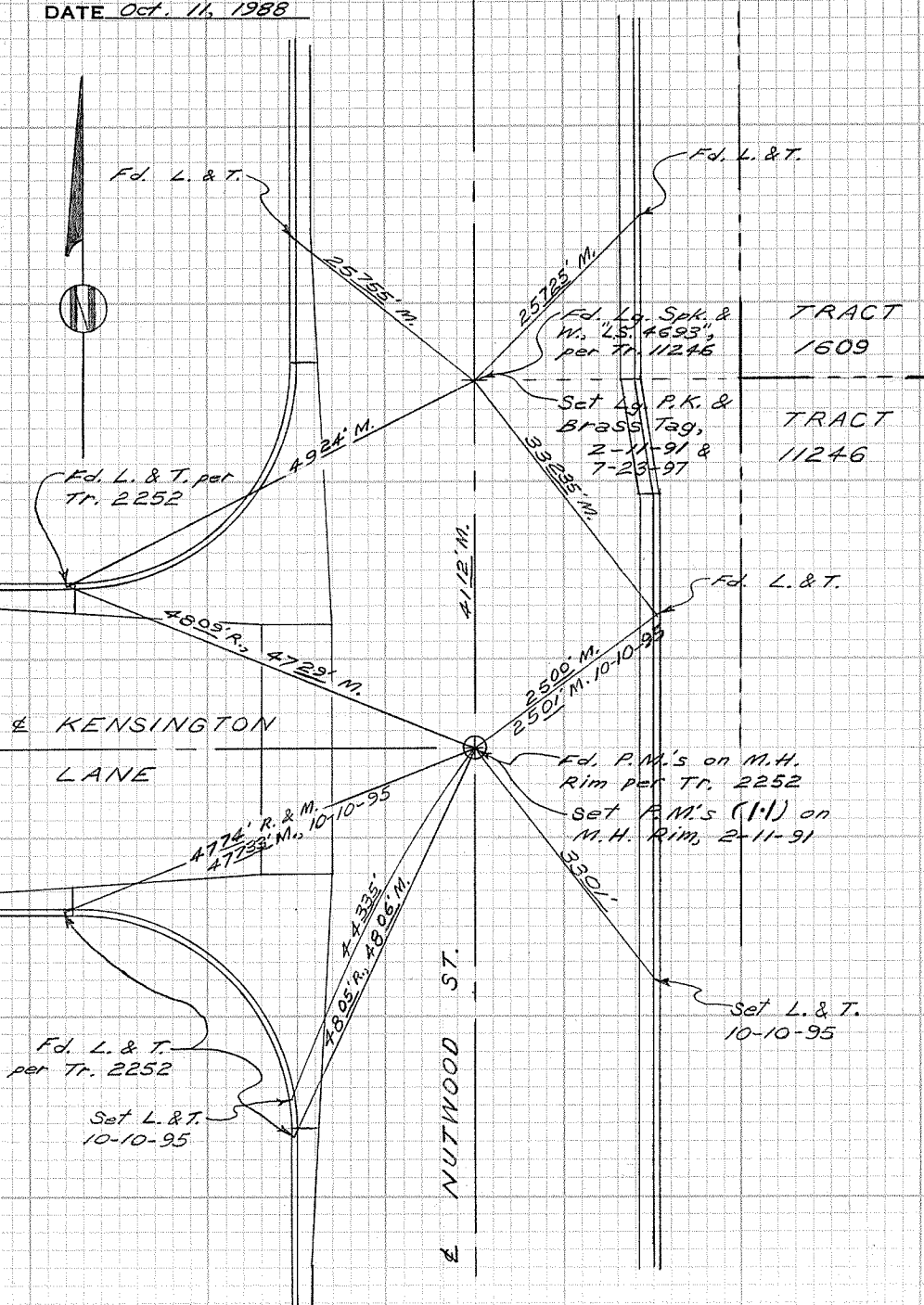
SURVEY OF *Nutwood St. & Kensington Lane* T.B. NO. 8 PAGE 93

SURVEY BY *Prickett & Parly* TRACT NO. 2252

DATE Oct. 16, 1988

SURVEYORS SERVICE COMPANY, SANTA MESA - STOCK NO. 411

DO NOT EXTEND NOTES THIS SIDE OF LINE



CITY OF GARDEN GROVE, CALIFORNIA

SURVEY OF *Nutwood St. N. of Claussen St.* T B NO. 8 PAGE 94

SURVEY BY *Prickett & Party* TRACT NO. 2252

DATE *Oct. 12, 1988*

SURVEYORS SERVICE COMPANY, JTA MESA - STOCK NO. 411

DO NOT EXTEND NOTES THIS SIDE OF LINE

TRACT
2252

Set L. & T.

N. Line Tr. 2252

Set L. & T.

31.815'

33.40' R. 33.39' M.

Fd. L. & T.
per Tr. 2252

Fd. Spk., 1 1/2" down,
per Tr. 2252

Set Lg. P.K., 2-11-91

185' R.
18.50' M.

Fd. L. & T.
per Tr. 2252

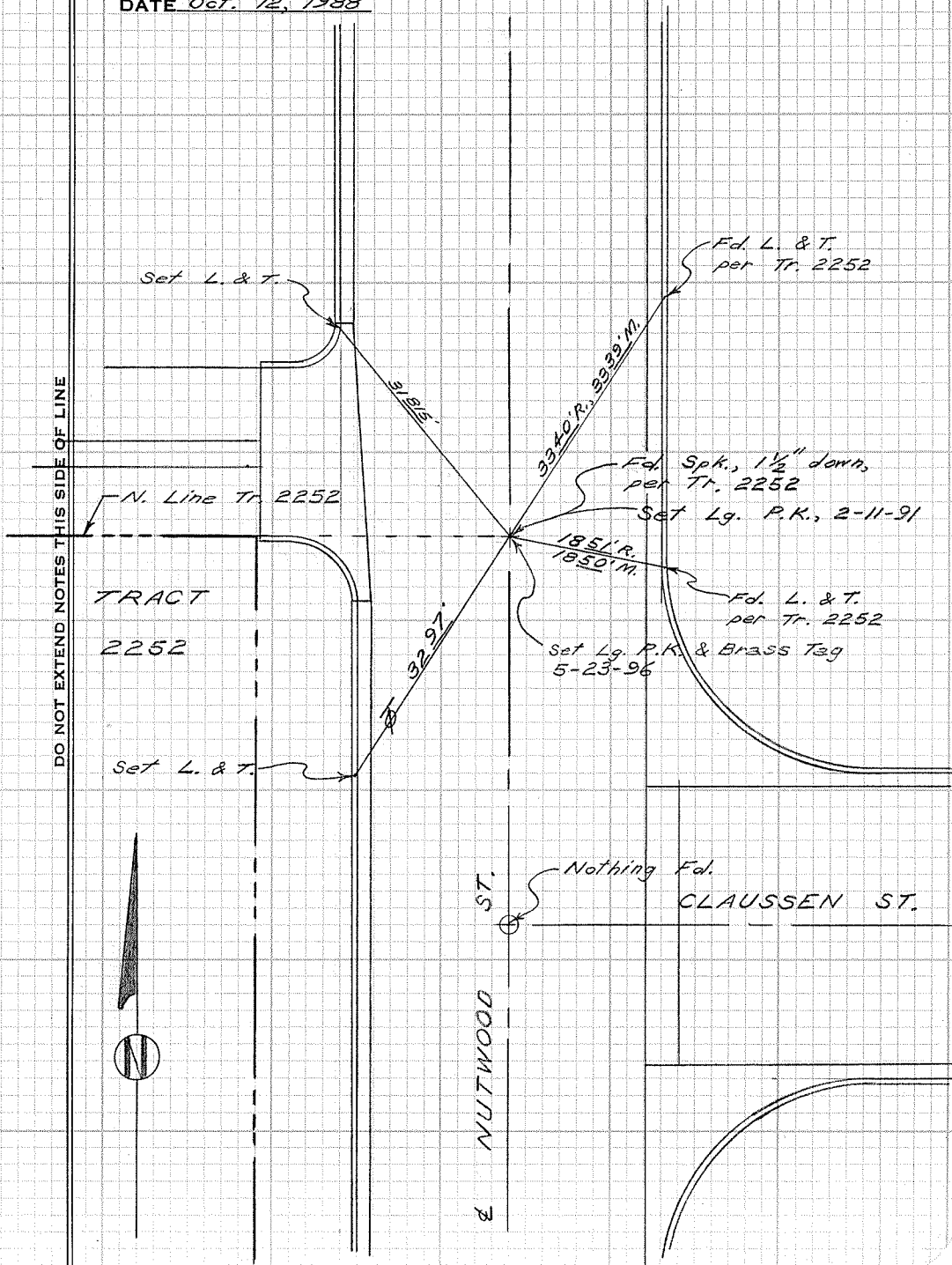
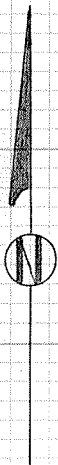
Set Lg. P.K. & Brass Tag
5-23-96

32.97'

NUTWOOD ST.

Nothing Fd.

CLAUSSEN ST.



CITY OF GARDEN GROVE, CALIFORNIA

SURVEY OF *Lampson Ave. & Arrowhead St.* T.B. NO. *8* PAGE *95*

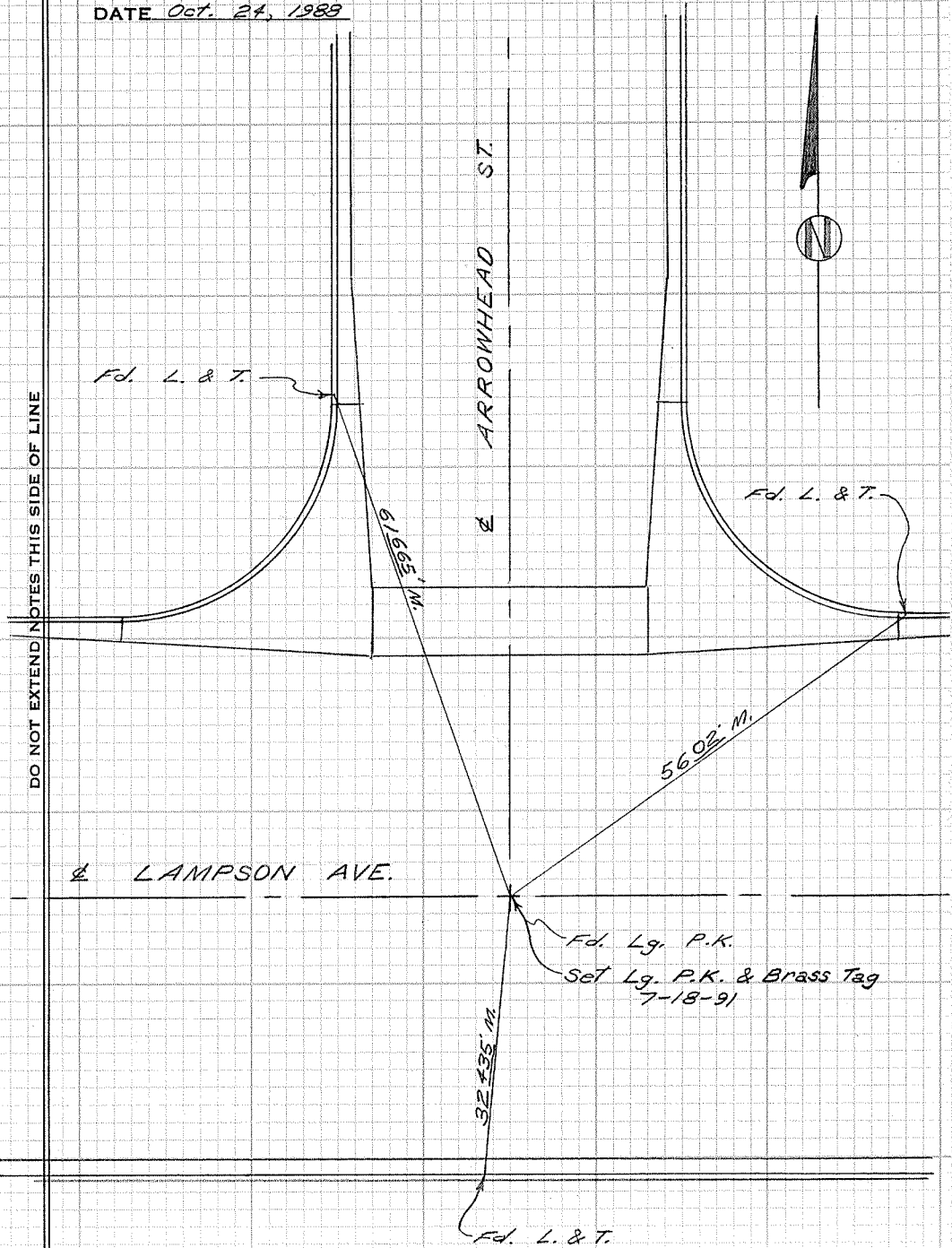
SURVEY BY *Prickett & Party*

TRACT NO. _____

DATE *Oct. 24, 1988*

SURVEYORS SERVICE COMPANY, JTA MESA - STOCK NO. 411

DO NOT EXTEND NOTES THIS SIDE OF LINE



CITY OF GARDEN GROVE, CALIFORNIA

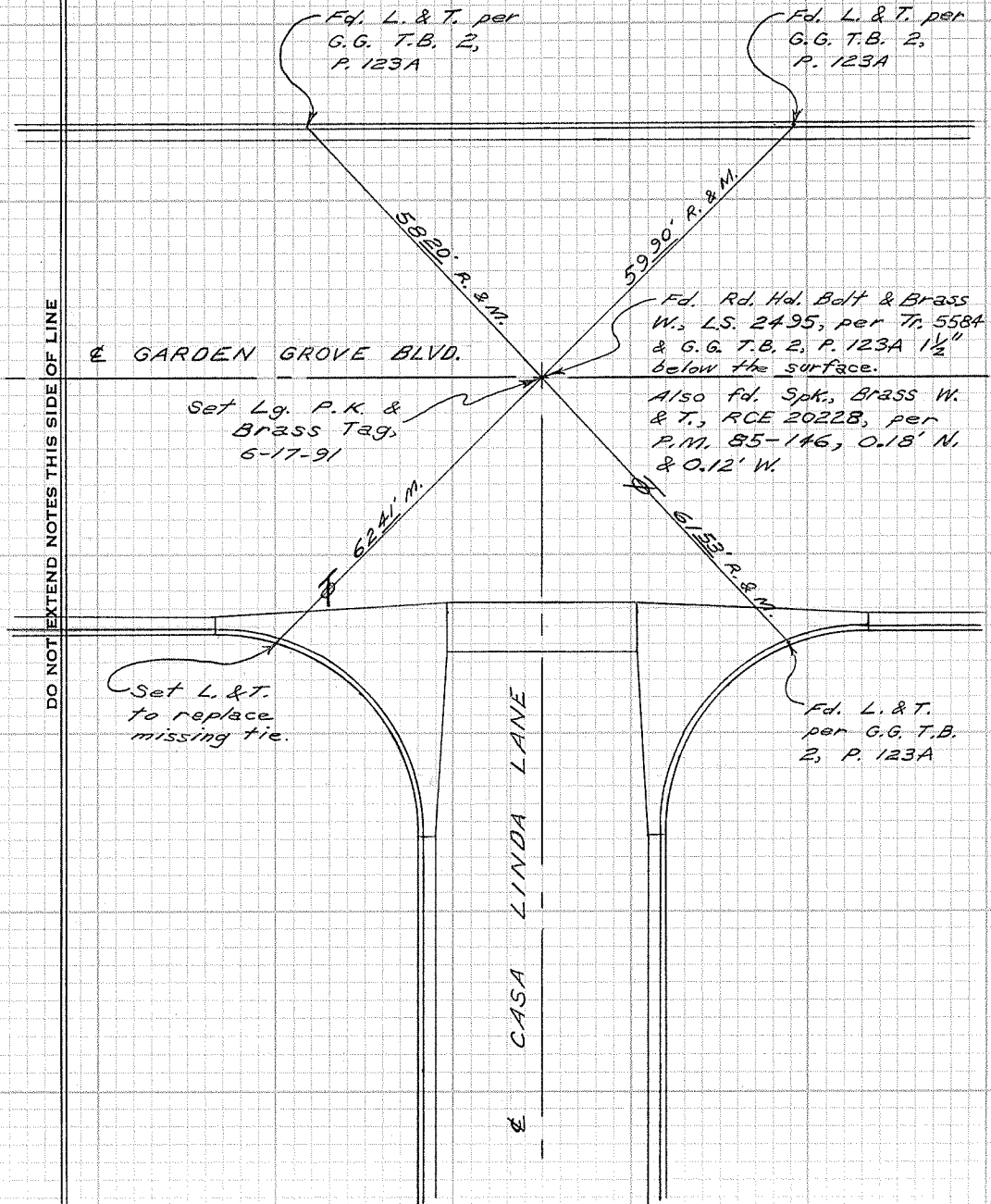
SURVEY OF *Garden Grove Blvd. & Casa Linda (3)* T.B. NO. 8 PAGE 96

SURVEY BY *Prickett & Party* TRACT NO. 5584

DATE Oct. 25, 1988

SURVEYORS SERVICE COMPANY, SANTA MESA - STOCK NO. 411

DO NOT EXTEND NOTES THIS SIDE OF LINE



CITY OF GARDEN GROVE, CALIFORNIA

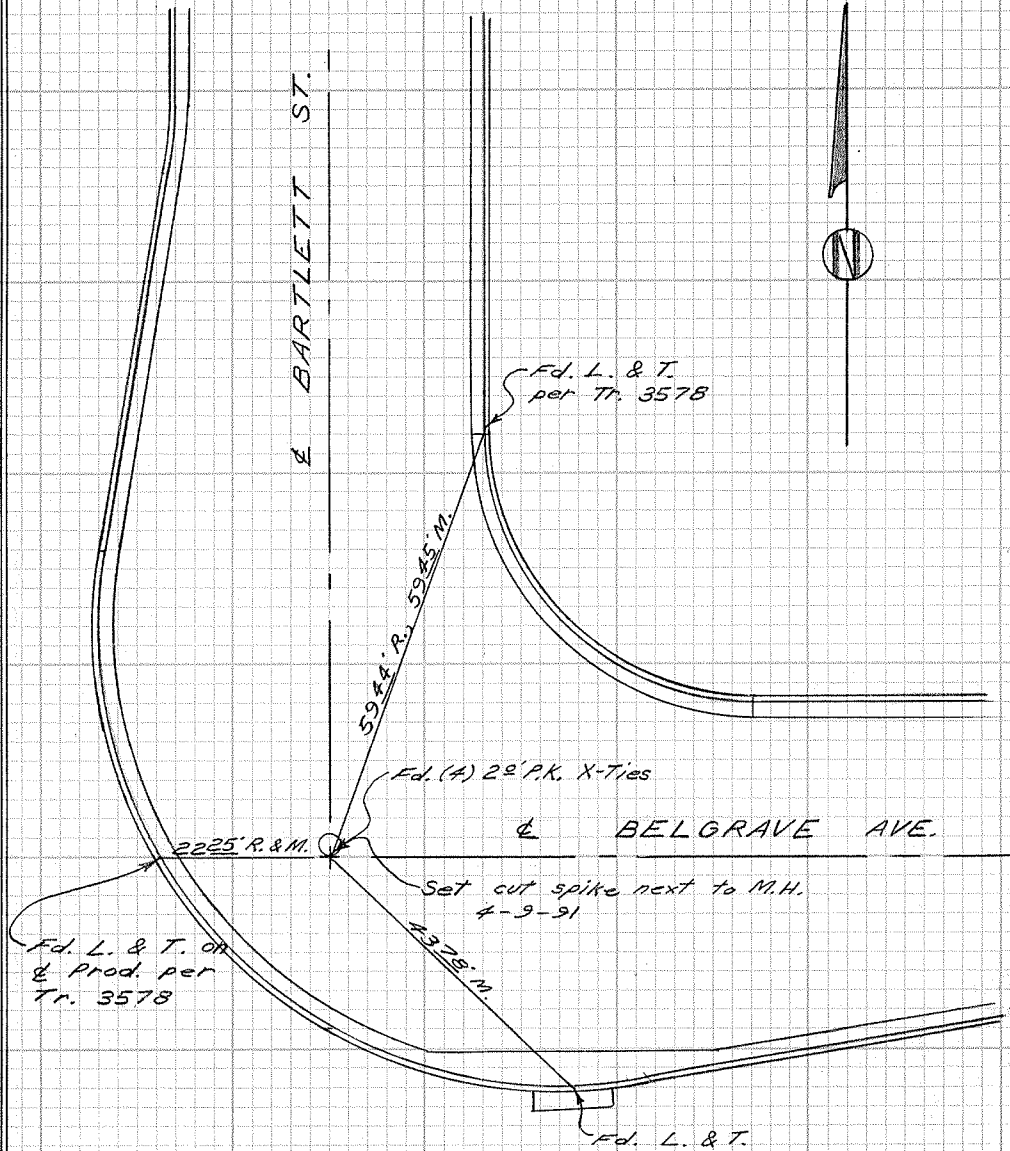
SURVEY OF *Belgrave Ave. & Bartlett St.* T.B. NO. 8 PAGE 97

SURVEY BY *Prickett & Party* TRACT NO. 3578

DATE *Oct. 27, 1988*

SURVEYORS SERVICE COMPANY, SANTA MESA - STOCK NO. 411

DO NOT EXTEND NOTES THIS SIDE OF LINE



CITY OF GARDEN GROVE, CALIFORNIA

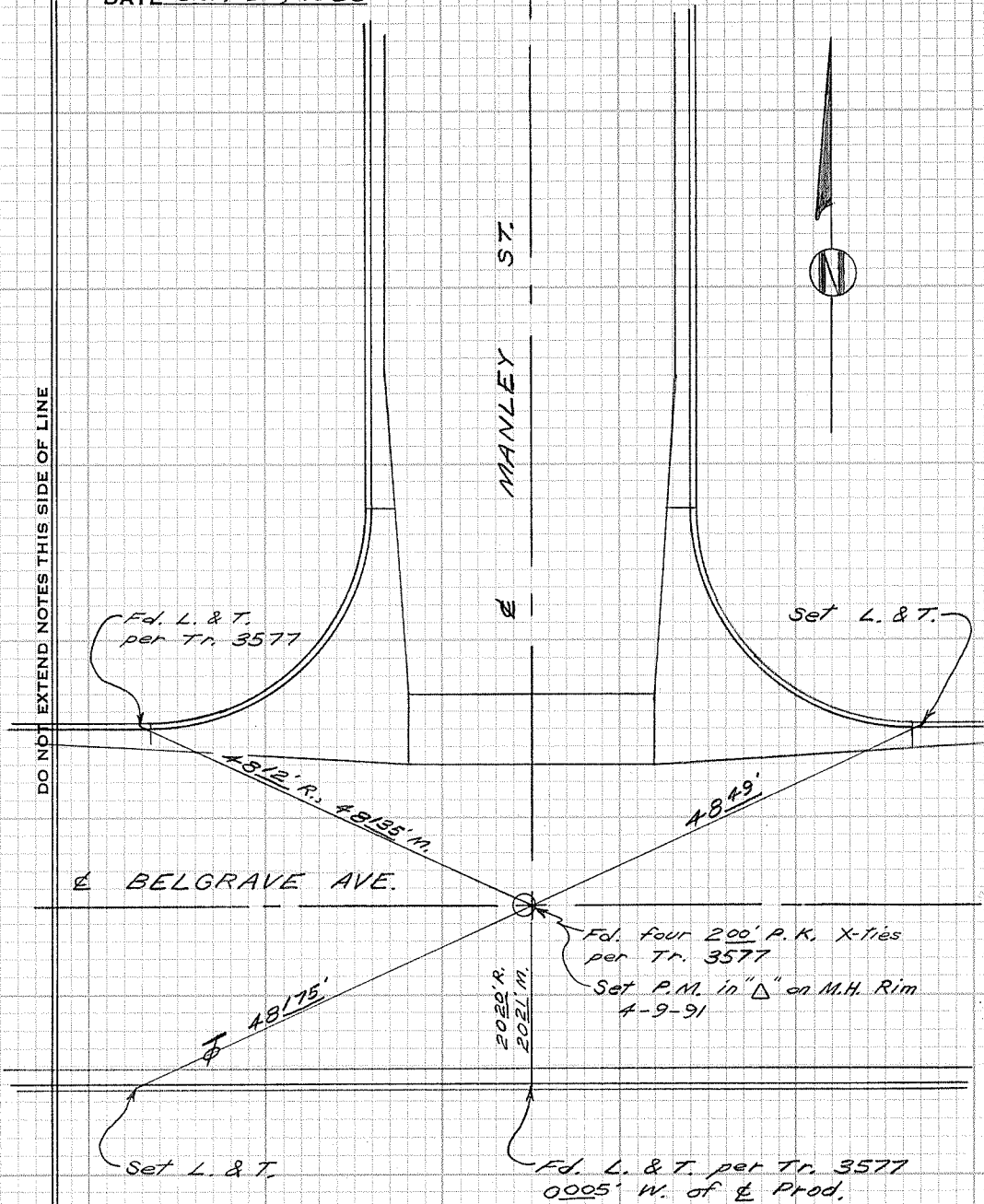
SURVEY OF *Belgrave Ave. & Manley St.* T.B. NO. 8 PAGE 98

SURVEY BY *Prickett & Party* TRACT NO. 3577

DATE *Oct. 27, 1988*

SURVEYORS SERVICE COMPANY, SANTA MESA - STOCK NO. 411

DO NOT EXTEND NOTES THIS SIDE OF LINE



CITY OF GARDEN GROVE, CALIFORNIA

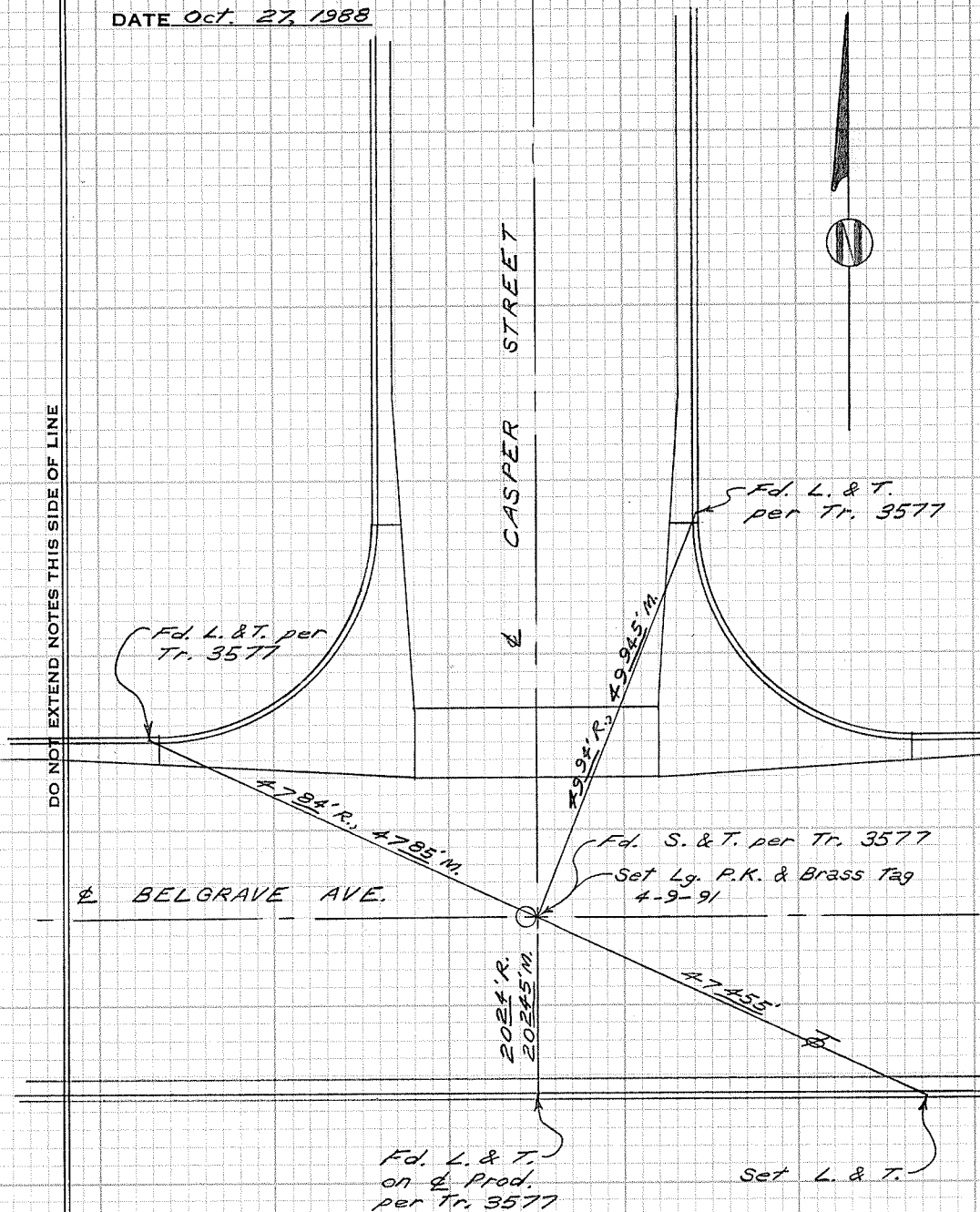
SURVEY OF *Belgrave Ave. & Casper St.* T B NO. *8* PAGE *99*

SURVEY BY *Prickett & Party* TRACT NO. *3577*

DATE *Oct. 27, 1988*

SURVEYORS SERVICE COMPANY, STA MESA - STOCK NO. 411

DO NOT EXTEND NOTES THIS SIDE OF LINE



CITY OF GARDEN GROVE, CALIFORNIA

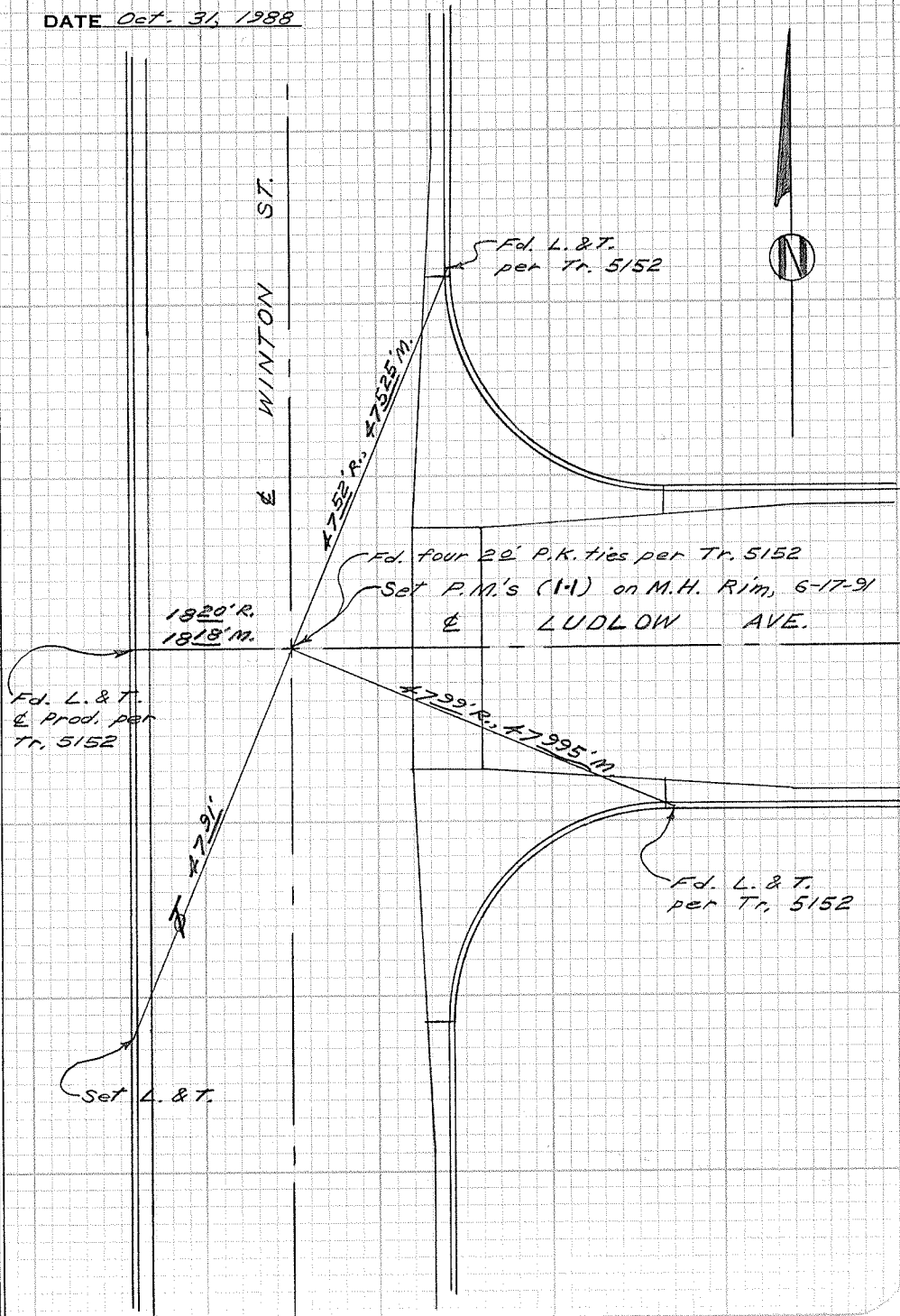
SURVEY OF Winton St. & Ludlow Ave. T B NO. 8 PAGE 100

SURVEY BY Prickett & Party TRACT NO. 5152

DATE Oct. 31, 1988

SURVEYORS SERVICE COMPANY, JTA MESA - STOCK NO. 411

DO NOT EXTEND NOTES THIS SIDE OF LINE



CITY OF GARDEN GROVE, CALIFORNIA

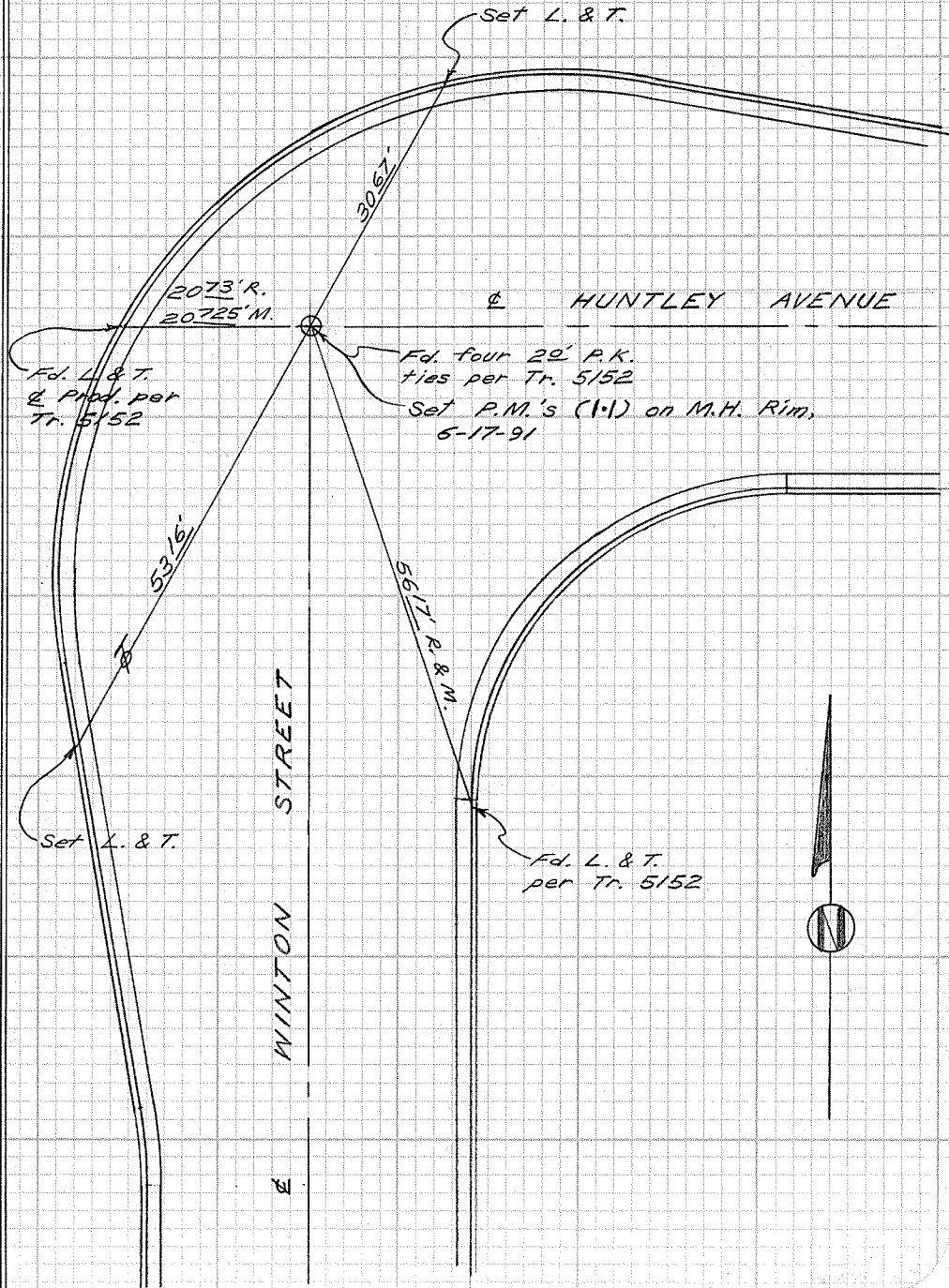
SURVEY OF *Winton St. & Huntley Ave.* T B NO. *8* PAGE *101*

SURVEY BY *Prickett & Party* TRACT NO. *5152*

DATE *Oct. 31, 1988*

SURVEYORS SERVICE COMPANY, SANTA MESA - STOCK NO. 411

DO NOT EXTEND NOTES THIS SIDE OF LINE



Set L. & T.

2073' R.
20725' M.

⊥ HUNTLEY AVENUE

Fd. L. & T.
& P.M.'s per
Tr. 5152

Fd. four 20' P.K.
ties per Tr. 5152
Set P.M.'s (1-1) on M.H. Rim,
6-17-91

5315'

5617' R. & M.

Set L. & T.

WINTON STREET

Fd. L. & T.
per Tr. 5152



⊥

CITY OF GARDEN GROVE, CALIFORNIA

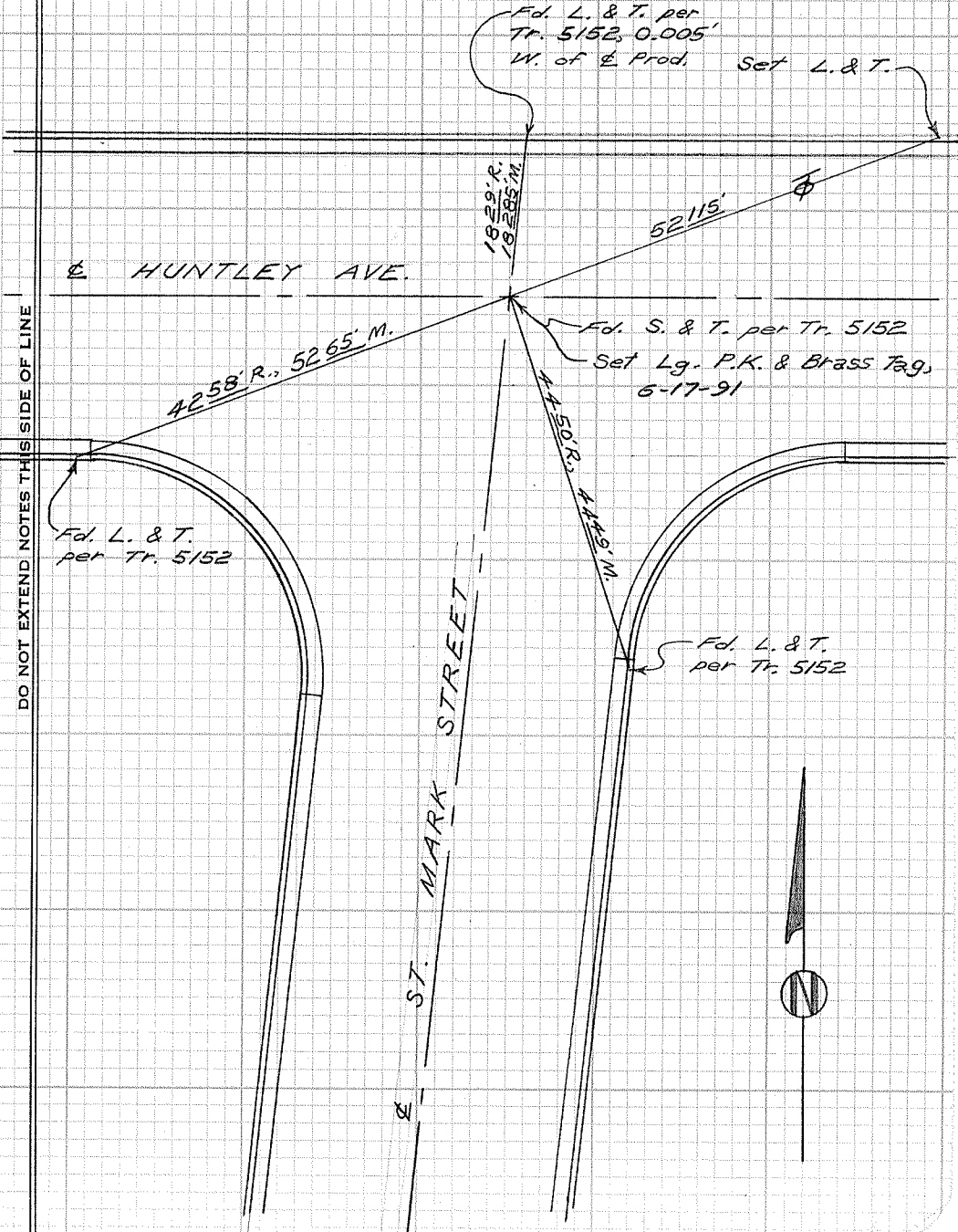
SURVEY OF *Huntley Ave. & St. Mark St.* T B NO. *8.* PAGE *102*

SURVEY BY *Prickett & Party* TRACT NO. *5152*

DATE *Oct. 31, 1988*

SURVEYORS SERVICE COMPANY, STA MESA - STOCK NO. 411

DO NOT EXTEND NOTES THIS SIDE OF LINE



CITY OF GARDEN GROVE, CALIFORNIA

SURVEY OF Ludlow Ave. & St. Mark St. T B NO 8 PAGE 103

SURVEY BY Prickett & Party TRACT NO. 5152

DATE Oct. 31, 1988

SURVEYORS SERVICE COMPANY STA MESA - STOCK NO. 411

DO NOT EXTEND NOTES THIS SIDE OF LINE



Fd. L. & T.
per Tr. 5152

ST. MARK ST.

5330' R.
5331.5' M.

Set four 200' P.K.
X-ties, 5-18-91

Fd. four 20' P.K.
ties per Tr. 5152

2354' R.
2352' M.

LUDLOW AVE.

2343' R.
2342.5' M.

2000' R.
2000' M.

Fd. L. & T.
& Prod. per
Tr. 5152

Set L. & T.

Fd. L. & T. per
Tr. 5152, 0.02'
W. of & Prod.

CITY OF GARDEN GROVE, CALIFORNIA

SURVEY OF *Huntley Ave. & Bailey St.* T.B. NO. 8 PAGE 10A

SURVEY BY *Prickett & Party* TRACT NO. 5152

DATE *Nov. 1, 1988*

SURVEYORS SERVICE COMPANY, 374 MESA - STOCK NO. 411

DO NOT EXTEND NOTES THIS SIDE OF LINE

HUNTLEY AVE.

BAILY STREET

Fd. L. & T.
per Tr. 5152

Fd. L. & T. &
Prod. per Tr.
5152

Fd. S. & T. per
Tr. 5152

Set Lg. P.K. &
Brass Tag, 6-18-91

Set L. & T.

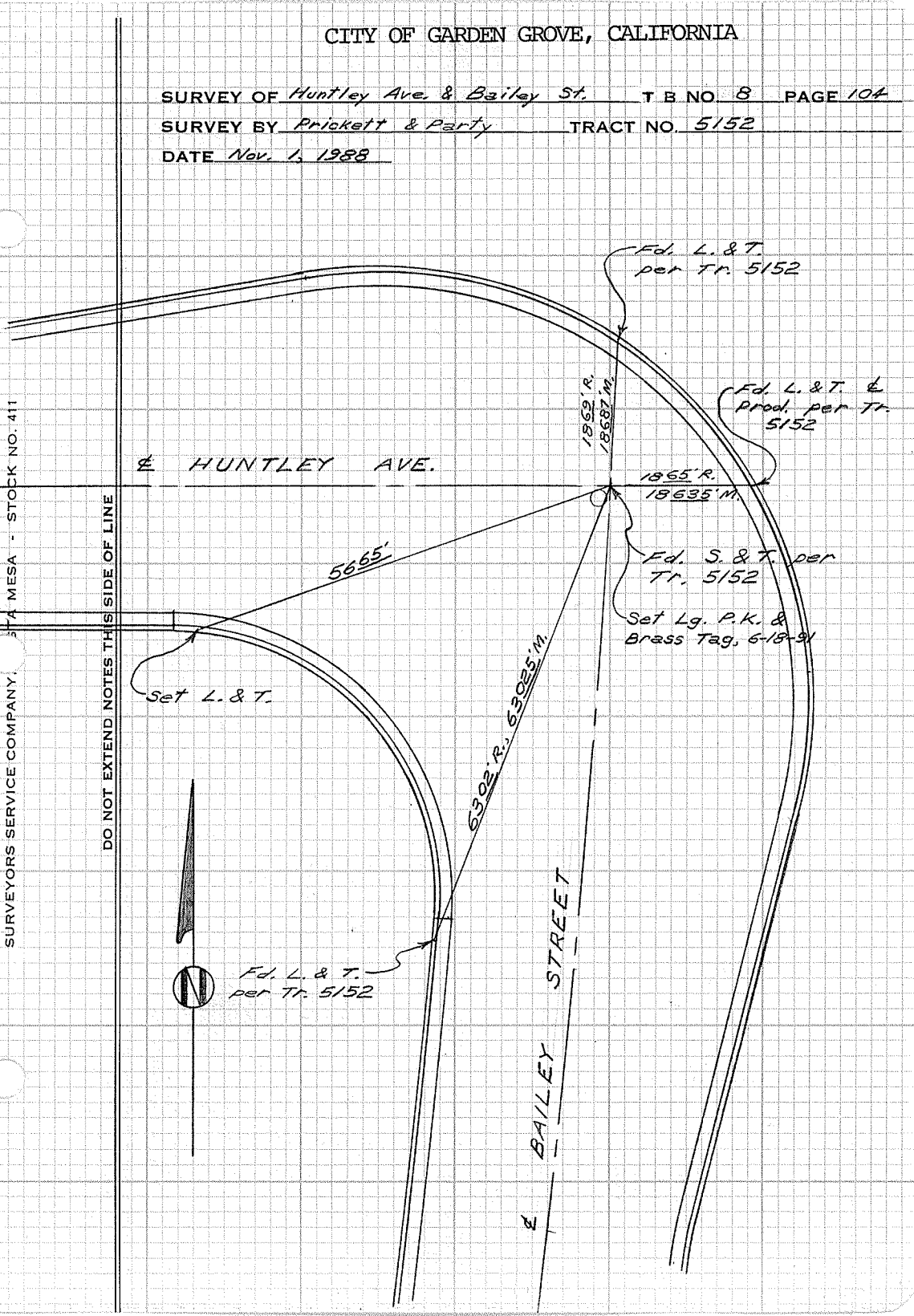

Fd. L. & T.
per Tr. 5152

5665'

5302' R. 53025' M.

1869' R.
18687' M.

1865' R.
18635' M.



CITY OF GARDEN GROVE, CALIFORNIA

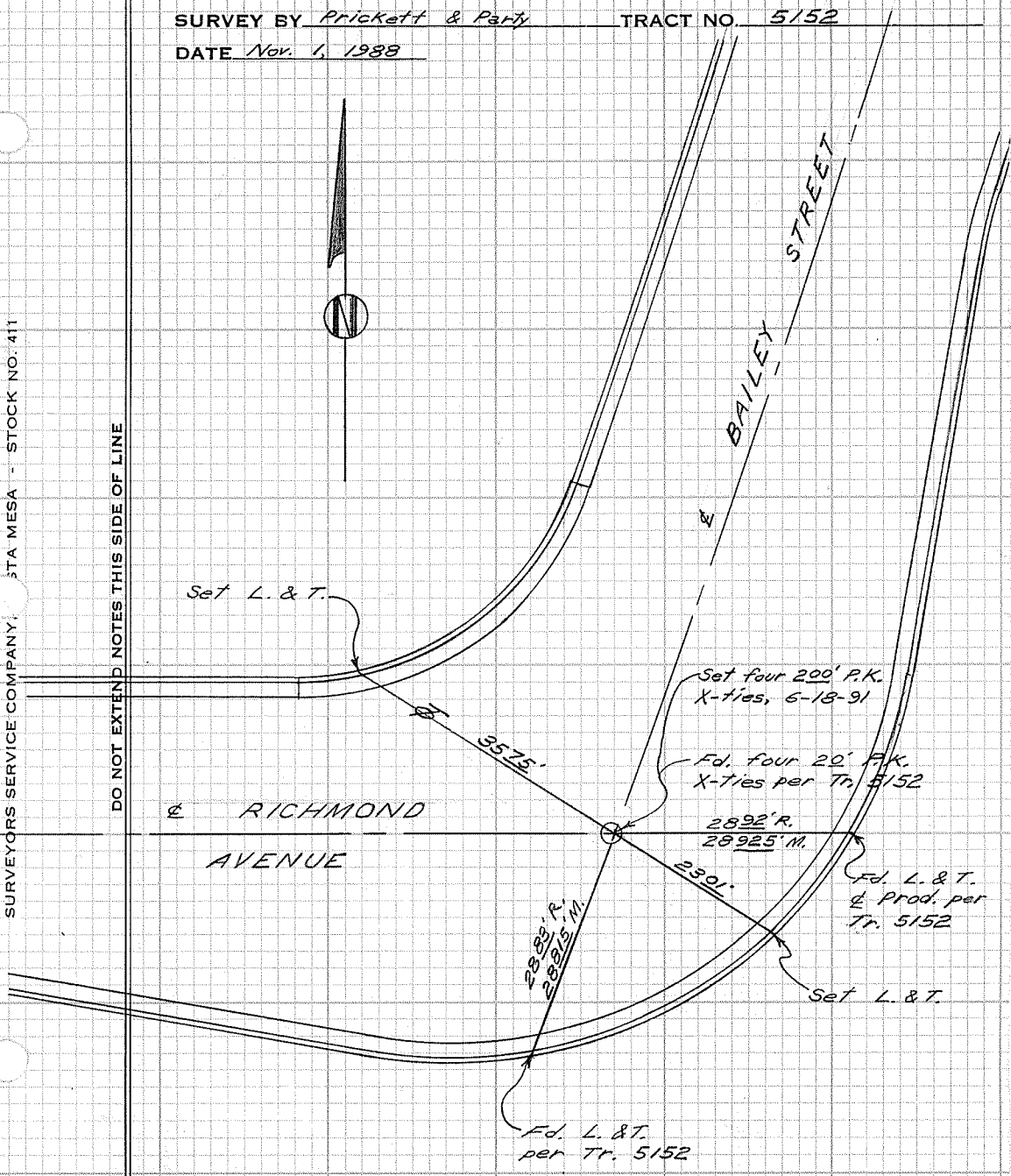
SURVEY OF *Richmond Ave. & Bailey St.* T B NO *8* PAGE *105*

SURVEY BY *Prickett & Party* TRACT NO. *5152*

DATE *Nov. 1, 1988*

SURVEYORS SERVICE COMPANY, STA MESA - STOCK NO. 411

DO NOT EXTEND NOTES THIS SIDE OF LINE



Set L. & T.

3575'

RICHMOND AVENUE

Set four 200' P.K. X-ties, 6-18-91

Fd. four 20' P.K. X-ties per Tr. 5152

2892' R.
28925' M.

Fd. L. & T. & Prod. per Tr. 5152

Set L. & T.

2888' R.
28915' M.

Fd. L. & T. per Tr. 5152

BAILLEY STREET

CITY OF GARDEN GROVE, CALIFORNIA

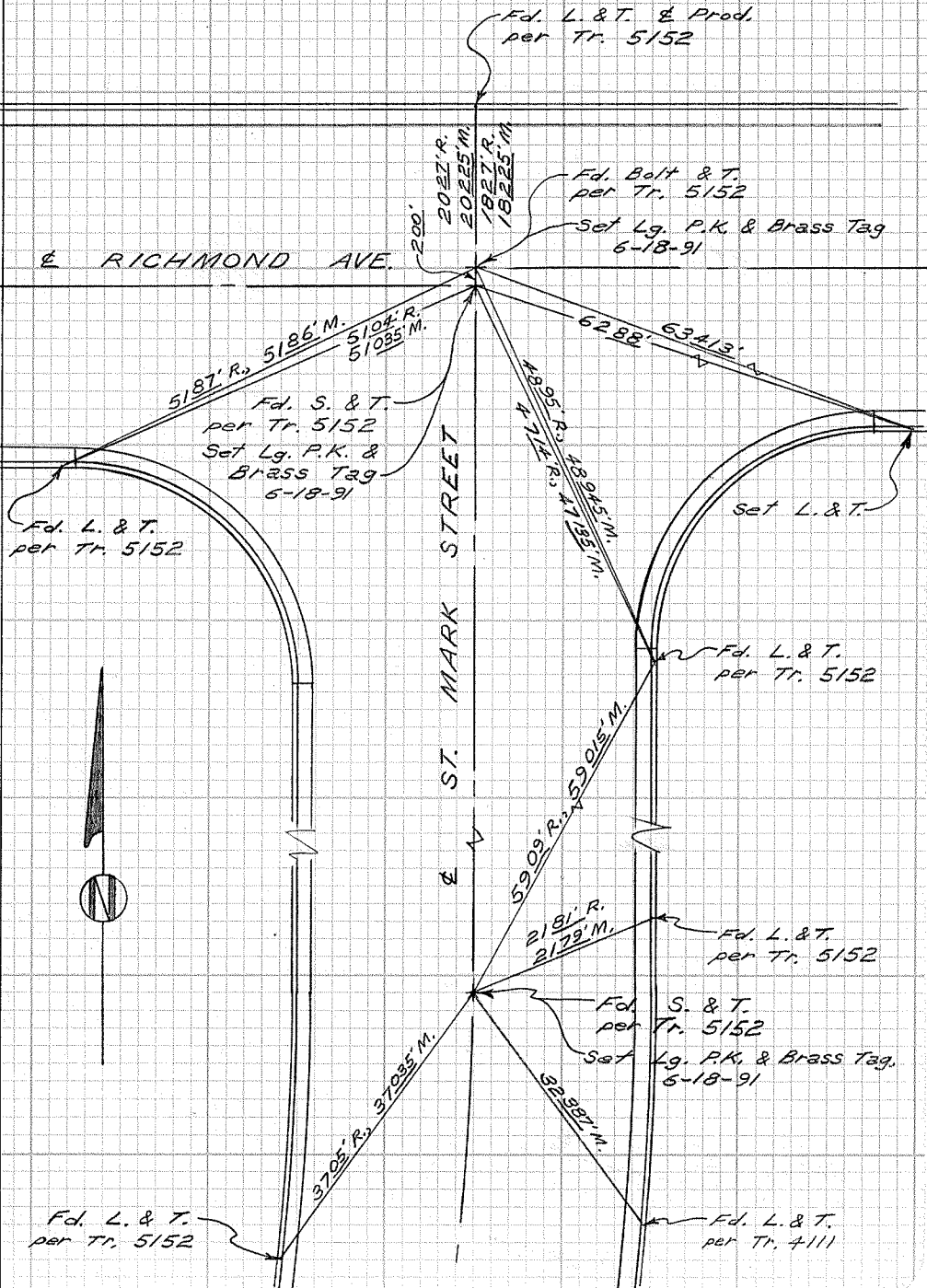
SURVEY OF *Richmond Ave. & St. Mark St.* T B NO. 8 PAGE 106

SURVEY BY *Prickett & Party* TRACT NO. 5152

DATE *Nov. 1, 1988*

SURVEYORS SERVICE COMPANY, STA MESA - STOCK NO. 411

DO NOT EXTEND NOTES THIS SIDE OF LINE



CITY OF GARDEN GROVE, CALIFORNIA

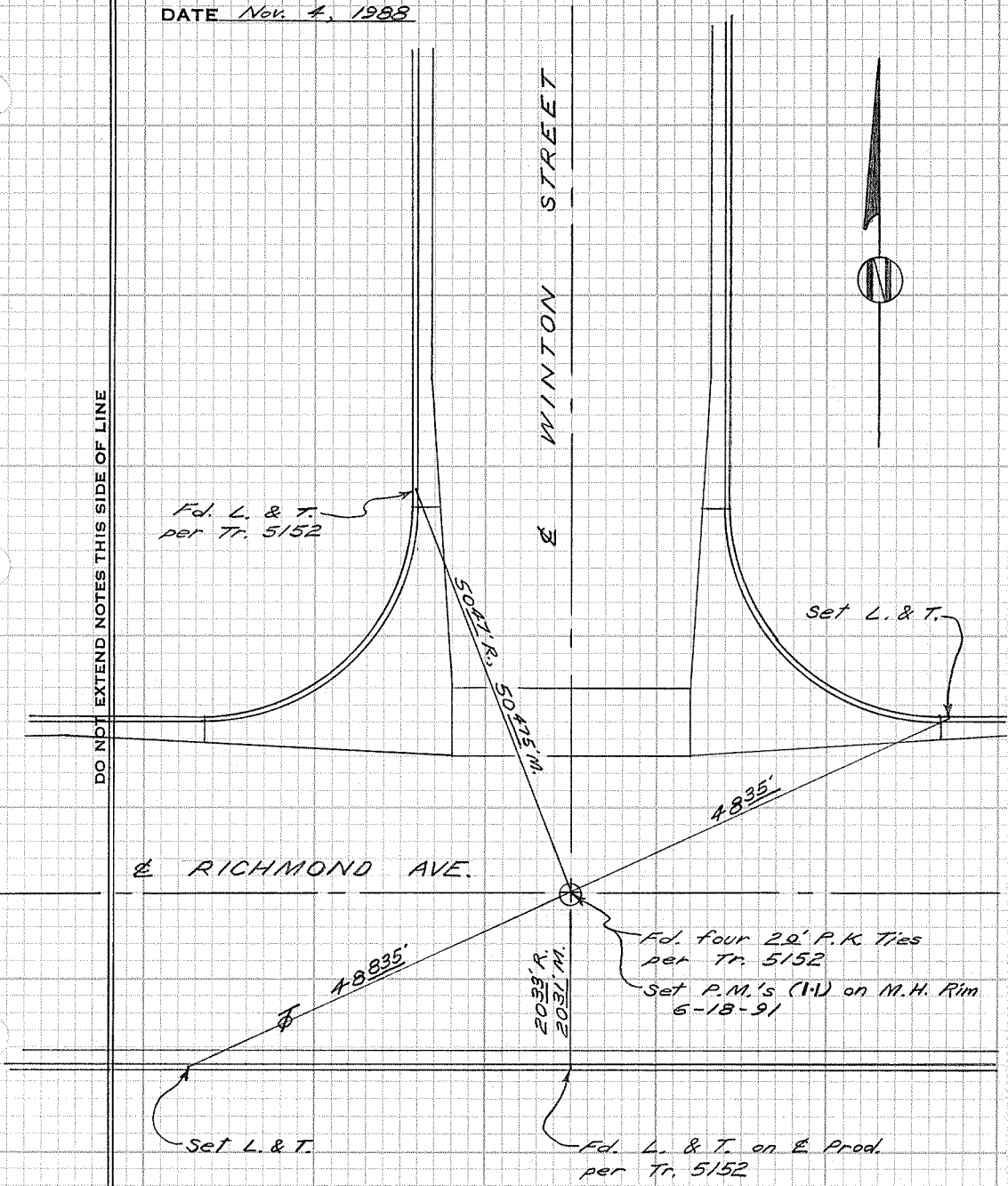

SURVEY OF *Richmond Ave. & Winton St.* T B NO. *8* PAGE *107*

SURVEY BY *Prickett & Party* TRACT NO. *5152*

DATE *Nov. 4, 1988*

SURVEYORS SERVICE COMPANY. STA MESA - STOCK NO. 411

DO NOT EXTEND NOTES THIS SIDE OF LINE



CITY OF GARDEN GROVE, CALIFORNIA

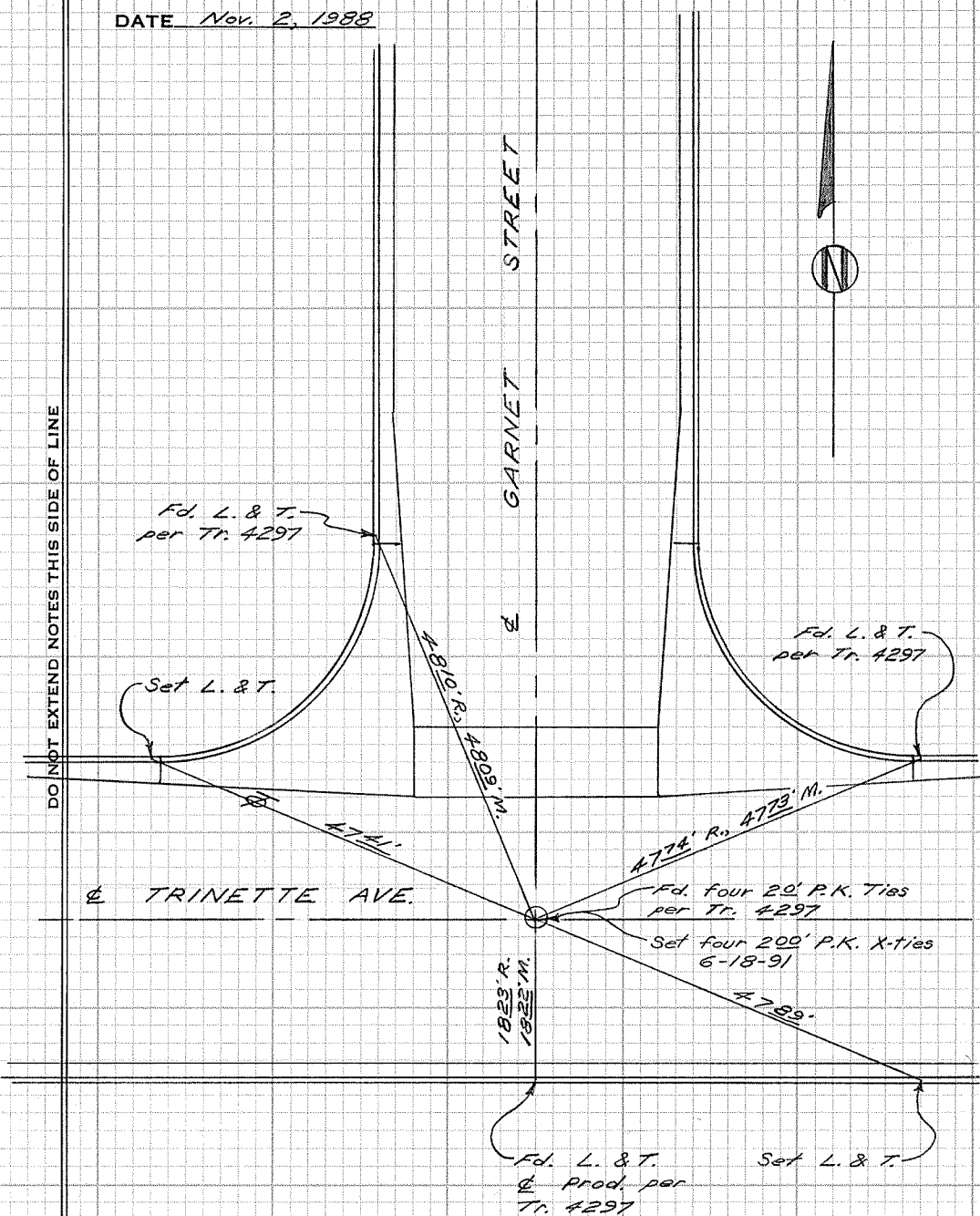
SURVEY OF *Trinette Ave. & Garnet St.* T B NO 8 PAGE 108

SURVEY BY *Prickett & Party* TRACT NO. 4297

DATE *Nov. 2, 1988*

SURVEYORS SERVICE COMPANY, SANTA MESA - STOCK NO. 411

DO NOT EXTEND NOTES THIS SIDE OF LINE



CITY OF GARDEN GROVE, CALIFORNIA

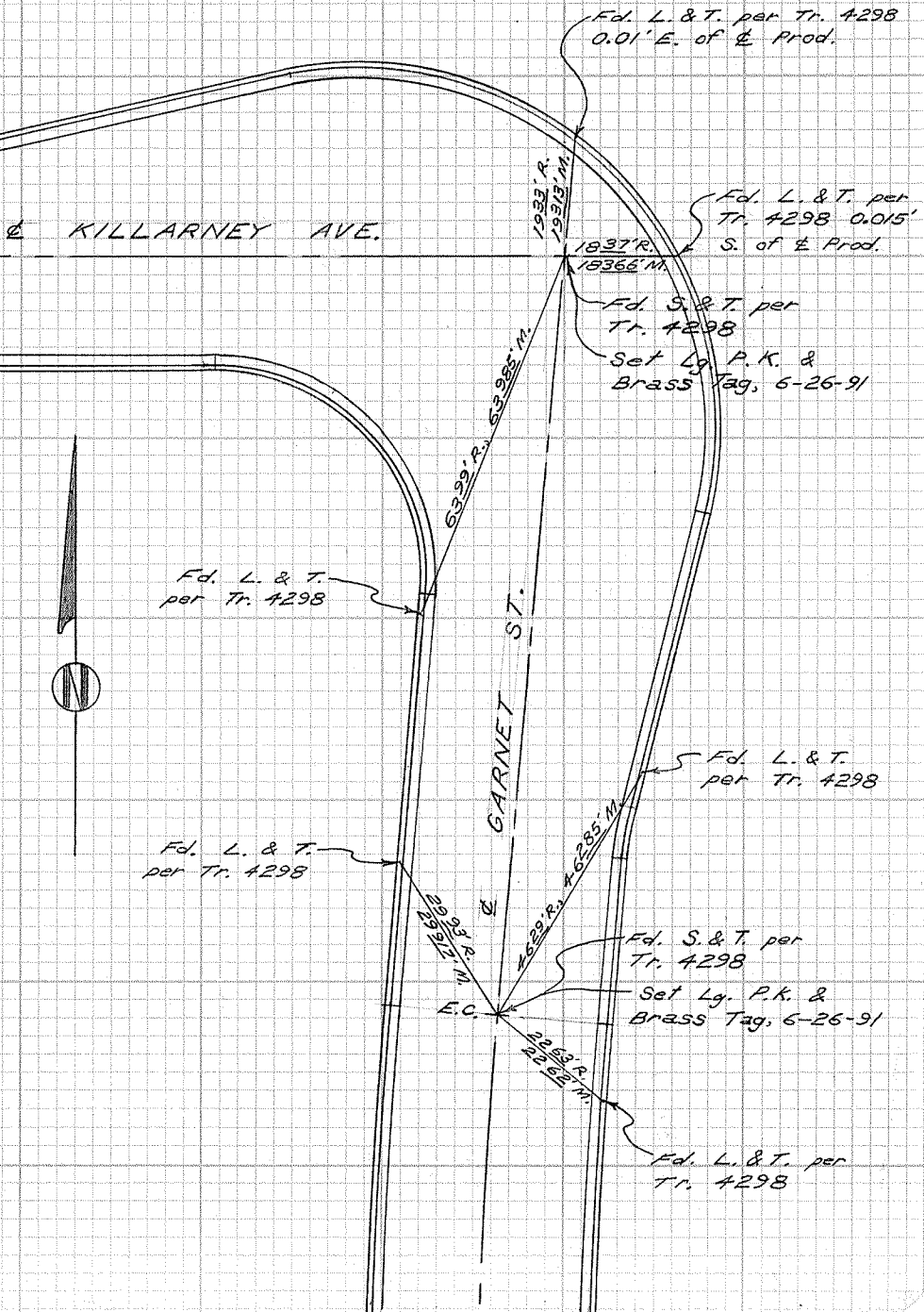

SURVEY OF Garnet St. & Killarney Ave. T B NO 8 PAGE 110

SURVEY BY Prickett & Party TRACT NO. 4298

DATE Nov. 4, 1988

SURVEYORS SERVICE COMPANY, SANTA MESA - STOCK NO. 411

DO NOT EXTEND NOTES THIS SIDE OF LINE



CITY OF GARDEN GROVE, CALIFORNIA

SURVEY OF *Adams St. N.E. of Crescent Cir. T B NO 8* PAGE 112

SURVEY BY *Prickett & Party* TRACT NO. *4298*

DATE *Nov. 3, 1988*

SURVEYORS SERVICE COMPANY, JTA MESA - STOCK NO. 411

DO NOT EXTEND NOTES THIS SIDE OF LINE



TRACT LINE

Fd. L. & T.
per Tr. 4298

3277' R.
32765' M.

Fd. S. & T.
per Tr. 4298

Set Lg. P.K.
& Brass Tag
6-26-91

3500' R.
3559' M.

2861' R.
2860' M.

Fd. L. & T.
per Tr. 4298

2746' R.
27435' M.

2865' R.
28623' M.

STREET

5437' R., 5438' M.

Fd. L. & T.
per Tr. 4298

Fd. S. & T. per Tr. 4298

Set Lg. P.K. & Brass Tag
6-26-91

ADAMS

30095' M.

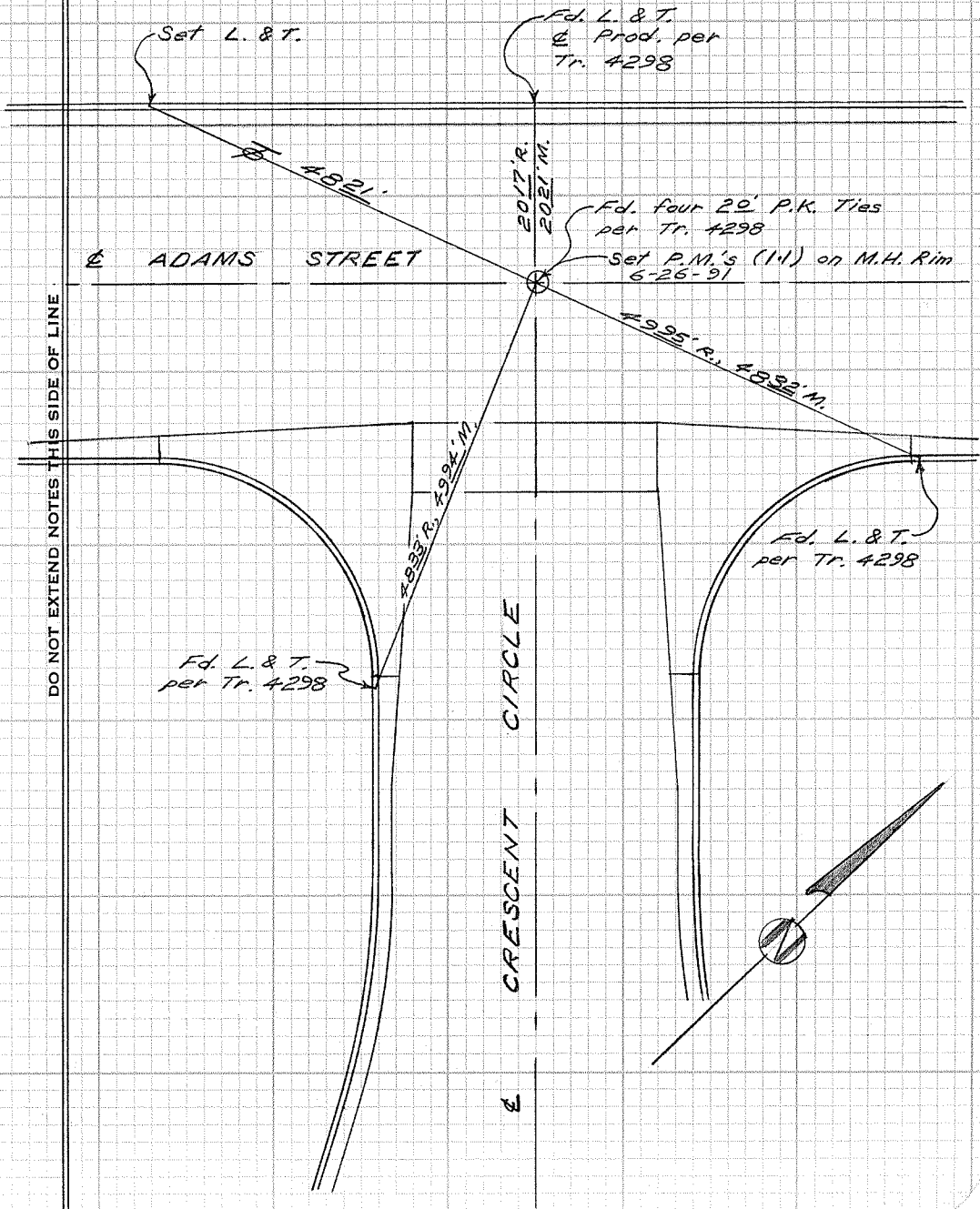
Fd. L. & T.

CITY OF GARDEN GROVE, CALIFORNIA

SURVEY OF *Adams St. & Crescent Circle* T B NO *8* PAGE *113*

SURVEY BY *Prickett & Party* TRACT NO. *4298*

DATE *Nov. 4, 1988*



SURVEYORS SERVICE COMPANY, SANTA MESA - STOCK NO. 411

CITY OF GARDEN GROVE, CALIFORNIA

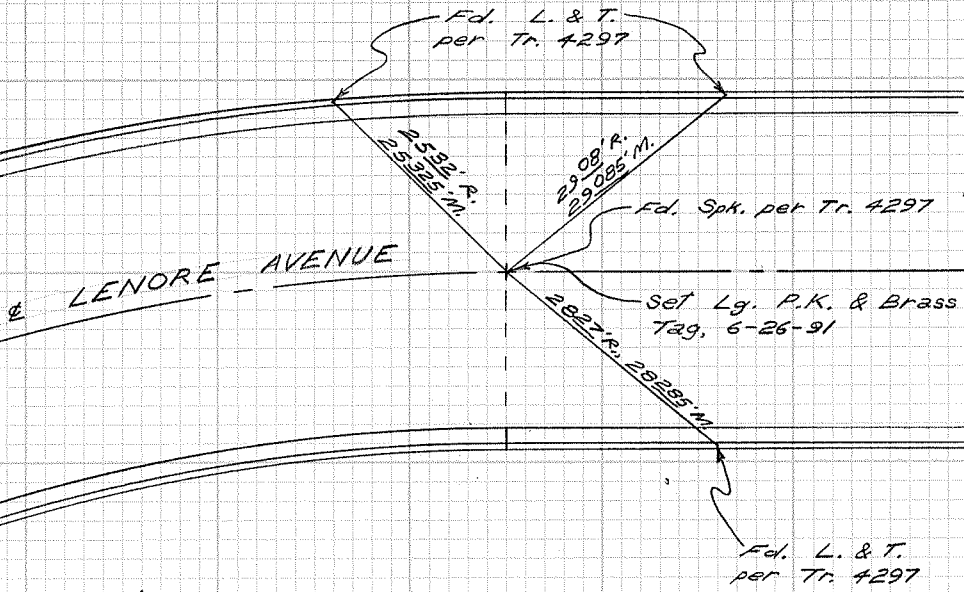
SURVEY OF B.C. on Lenore Ave. W. of Garnet T B NO. 8 PAGE 114

SURVEY BY Prickett & Party TRACT NO. 4297

DATE Nov. 7, 1988

SURVEYORS SERVICE COMPANY
37A MESA - STOCK NO. 411

DO NOT EXTEND NOTES THIS SIDE OF LINE



CITY OF GARDEN GROVE, CALIFORNIA

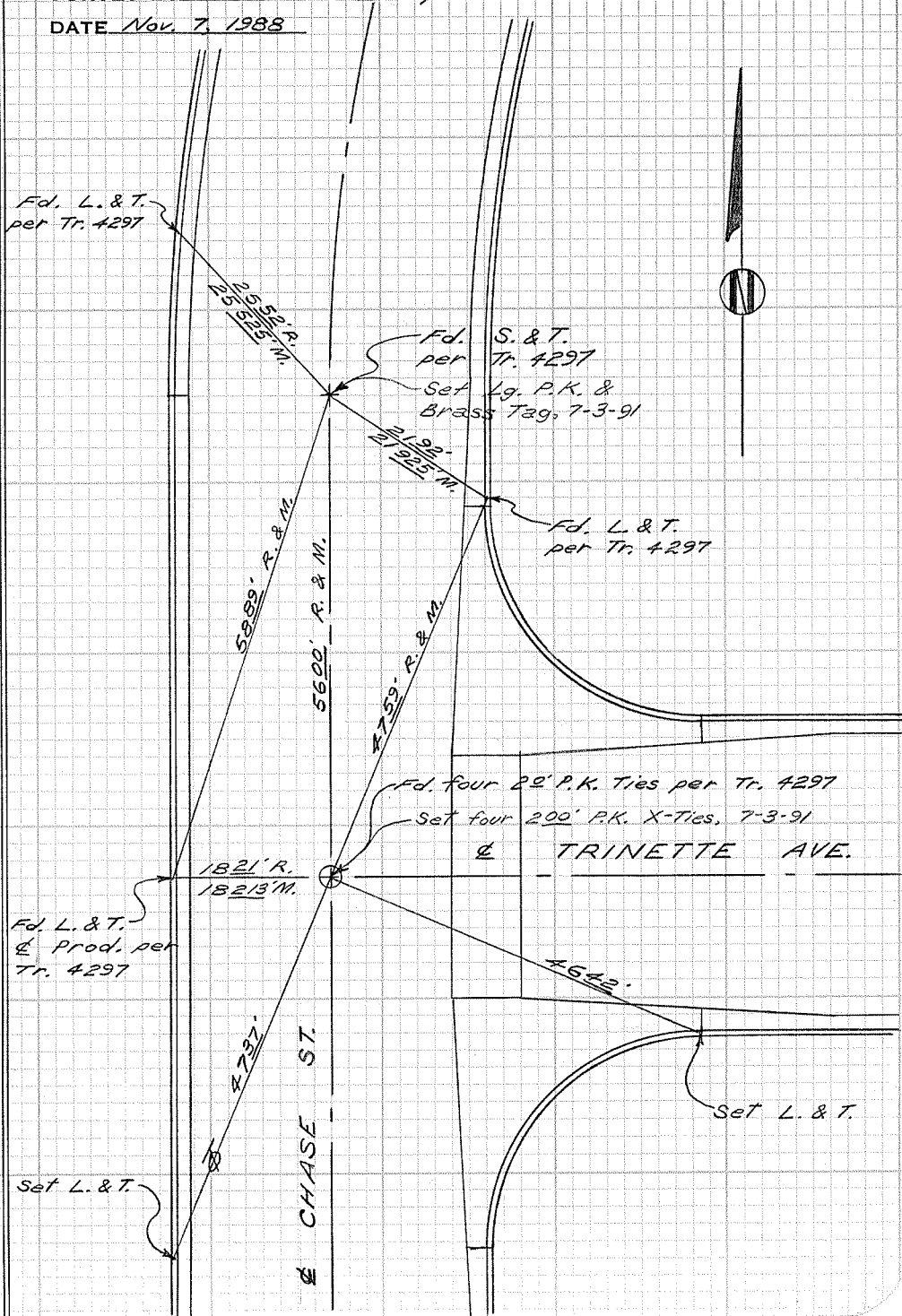
SURVEY OF *Chase St. & Trinette Ave.* T B NO. 8 PAGE 115

SURVEY BY *Prickett & Party* TRACT NO. 4297

DATE *Nov. 7, 1988*

SURVEYORS SERVICE COMPANY, STA MESA - STOCK NO. 411

DO NOT EXTEND NOTES THIS SIDE OF LINE



CITY OF GARDEN GROVE, CALIFORNIA

SURVEY OF *Anthony Ave. W. of Longden St.* T B NO *8* PAGE *116*

SURVEY BY *Prickett & Party* TRACT NO. *4295*

DATE *Nov. 7, 1988*



SURVEYORS SERVICE COMPANY, STA MESA - STOCK NO. 411

DO NOT EXTEND NOTES THIS SIDE OF LINE

Fd. L. & T.
per Tr. 4295

Fd. L. & T.
per Tr. 4295

30°53' R. 305.325 M.

197°16' R.
197.43 M.

Fd. S. & T. per Tr. 4295

Set Lg. P.K. & Brass Tag, 7-3-91

ANTHONY

AVENUE

290°4' R. 290.5 M.

Fd. L. & T.
per Tr. 4295

TRACT 4296

TRACT 4295

CITY OF GARDEN GROVE, CALIFORNIA

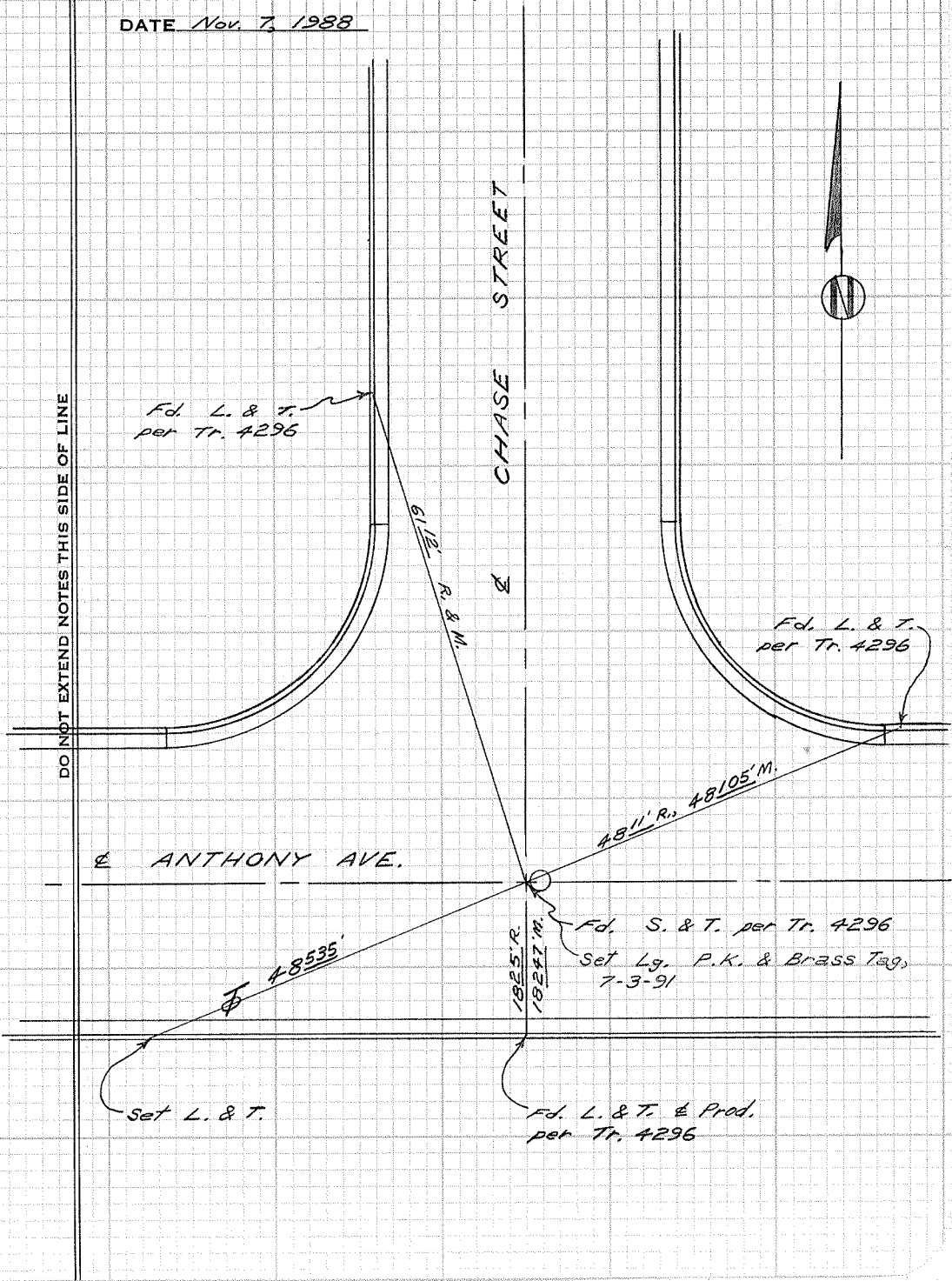
SURVEY OF *Anthony Ave. & Chase St.* T B NO. 8 PAGE 117

SURVEY BY *Prickett & Party* TRACT NO. 4296

DATE *Nov. 7, 1988*

SURVEYORS SERVICE COMPANY, STA MESA - STOCK NO. 411

DO NOT EXTEND NOTES THIS SIDE OF LINE



CITY OF GARDEN GROVE, CALIFORNIA

SURVEY OF *Anthony Ave. & Spring St.* T B NO. *8* PAGE *118*

SURVEY BY *Prickett & Party* TRACT NO. *4296*

DATE *Nov. 7, 1988*

SURVEYORS SERVICE COMPANY BTA MESA - STOCK NO. 411

DO NOT EXTEND NOTES THIS SIDE OF LINE



SPRING STREET

Fd. S. & T.
per Tr. 4296

Set Lg. P.K.
& Brass Tags
7-3-91

Fd. L. & T.
per Tr. 4296

TRACT
4299

TRACT
4296

ANTHONY AVE.

1927' R. & M.

664' R., 664.17' M.
49.71' R., 49.733' M.

56.92' R.,
66075'
56.925' M.

49.17' R., 49.164' M.

1831' R.,
1832.7' M.

26.88' R. & M.
27.448' M.

45.76' R. & M.

Fd. S. & T. per
Tr. 4296
Set Lg. P.K. &
Brass Tags 7-3-91

Fd. L. & T.
& Prod. per
Tr. 4296

Set L. & T.

Fd. L. & T.
per Tr. 4296

CITY OF GARDEN GROVE, CALIFORNIA

SURVEY OF *Anthony Ave. & Olive St.* TB NO. *8* PAGE *119*

SURVEY BY *Prickett & Party* TRACT NO. *4299*

DATE *Nov. 10, 1988*

SURVEYORS SERVICE COMPANY - STA MESA - STOCK NO. 411

DO NOT EXTEND NOTES THIS SIDE OF LINE



OLIVE STREET

Fd. L. & T. per Tr. 4299

5063.5' M.

Fd. L. & T. per Tr. 4299

Fd. L. & T. per Tr. 4296

ANTHONY AVENUE

4605' R., 4604' M.

Set four 200' P.K. X-Ties, 7-3-91

Fd. four 2' P.K. TIES per Tr. 4299

3232' R. 3232' M. 4825' R.

Fd. Bent Over Spike

Set Lg. P.K. & Brass Tag, 7-3-91

Set L. & T.

Fd. L. & T. Prod. per Tr. 4299

Fd. L. & T. per Tr. 4296

TRACT 4299

TRACT 4296

CITY OF GARDEN GROVE, CALIFORNIA

SURVEY OF *Anthony Ave. & Adams St.* T B NO. 8 PAGE 120

SURVEY BY *Prickett & Party* TRACT NO. 4299

DATE *Nov. 10, 1968*

SURVEYORS SERVICE COMPANY STA MESA - STOCK NO. 411

DO NOT EXTEND NOTES THIS SIDE OF LINE



Fd. Rusty hole in A.C.
Set Lg. P.K. & Brass Tag
3-29-91

3343'R. & M.
Fd. L. & T.
per Tr. 4299

2030'R.
20305'M.

3442'R. & M.

Fd. L. & T.
per Tr. 4299

ADAMS STREET

Fd. L. & T.
per Tr. 4299

Fd. L. & T.

Fd. L. & T.
per Tr. 4299

25725'M.

Fd. S. & W.
L.S. 2921, per
Tr. 9096
ANTHONY
AVE.

5254'R.
52515'M.

4737'R.
47285'M.

Fd. S. & T. per
Tr. 4299

Set Lg. P.K. & Brass Tag
3-29-91

Set Lg. P.K.
3-29-91

2853'R.
28532'M.

5853'

1811'R.
1811'M.

Fd. L. & T.

Fd. L. & T.
per Tr. 4299

Fd. L. & T. & Prod.
per Tr. 4299

TRACT
9096

TRACT
4299

CITY OF GARDEN GROVE, CALIFORNIA

SURVEY OF Anthony Ave. & Alonzo Cook St. T B NO. 8 PAGE 121

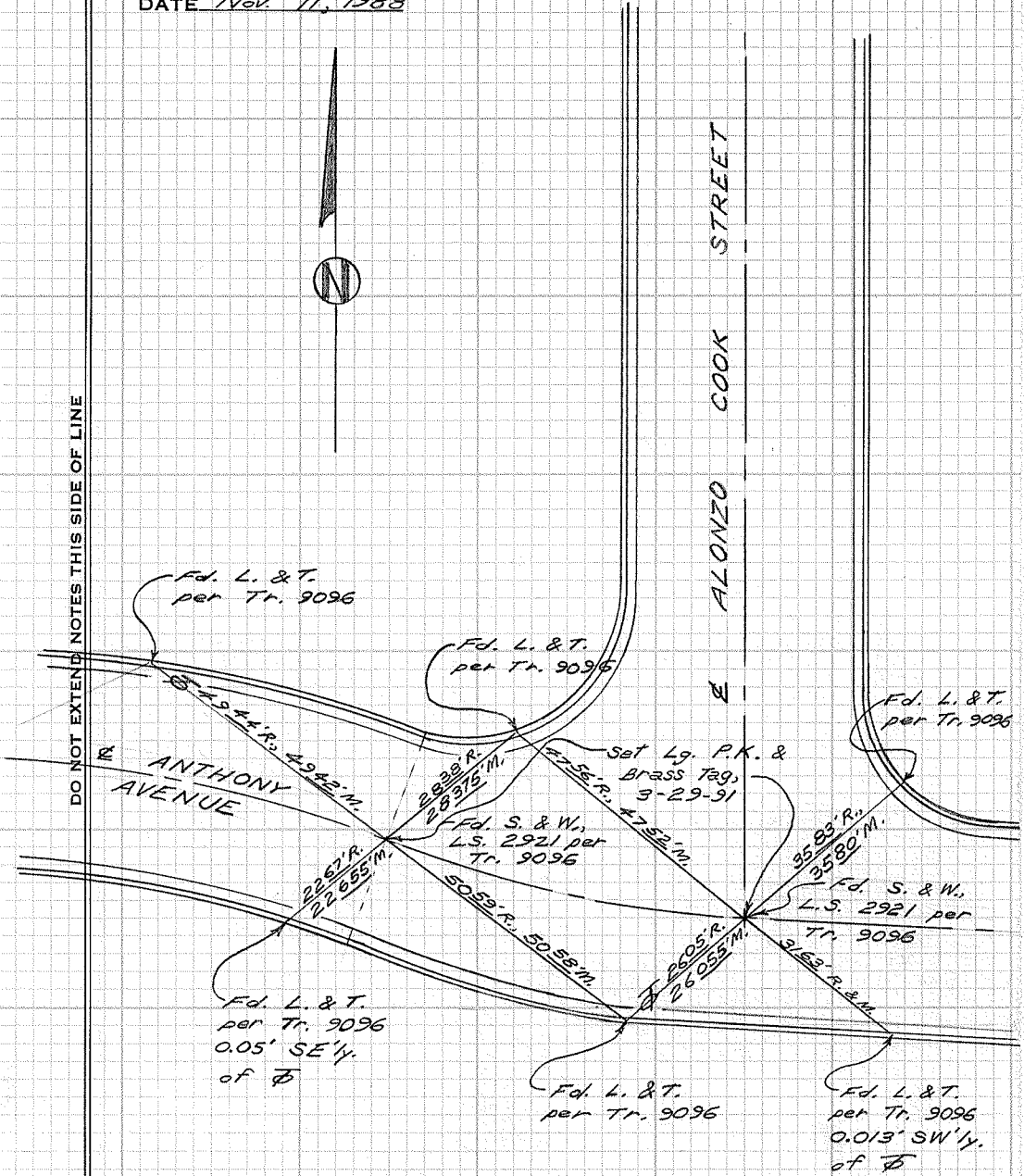
SURVEY BY *Arickett & Party*

TRACT NO. 9096

DATE *Nov. 11, 1988*

SURVEYORS SERVICE COMPANY STA MESA - STOCK NO. 411

DO NOT EXTEND NOTES THIS SIDE OF LINE



Fd. L. & T.
per Tr. 9096

Fd. L. & T.
per Tr. 9096

Fd. L. & T.
per Tr. 9096

Sat Lg. P.K. &
Brass Tag,
3-29-91

ANTHONY
AVENUE

ALONZO
COOK
STREET

49°44'R, 49°42'M

28°28'R,
28°37'S

Fd. S. & W.,
L.S. 2921 per
Tr. 9096

22°57'R,
22°65'M

50°53'R, 50°58'M

26°05'R,
26°05'M

35°83'R,
35°82'M

Fd. S. & W.,
L.S. 2921 per
Tr. 9096

Fd. L. & T.
per Tr. 9096
0.05' SE'ly
of Φ

Fd. L. & T.
per Tr. 9096

Fd. L. & T.
per Tr. 9096
0.013' SW'ly
of Φ

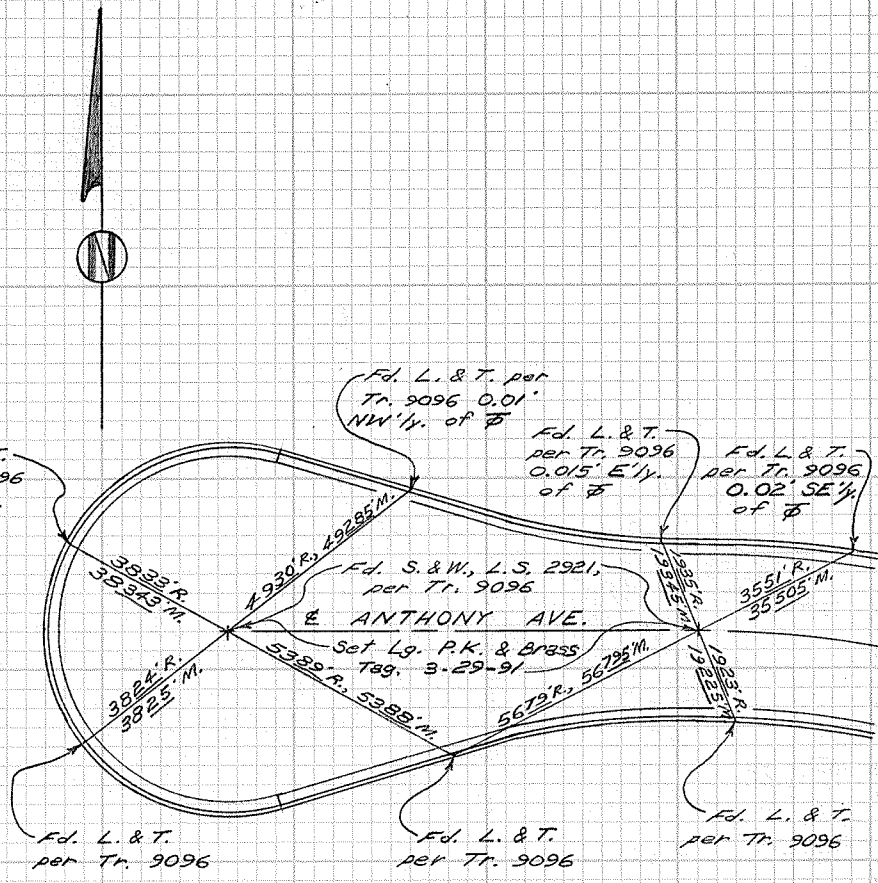
31°53'R & 8'M

CITY OF GARDEN GROVE, CALIFORNIA

Anthony Ave. cul-de-sac
SURVEY OF W. of Alonzo Cook St. T B NO. 8 PAGE 122
SURVEY BY Prickett & Party TRACT NO. 9096
DATE Nov. 11, 1988

SURVEYORS SERVICE COMPANY STA MESA - STOCK NO. 411

DO NOT EXTEND NOTES THIS SIDE OF LINE



CITY OF GARDEN GROVE, CALIFORNIA

SURVEY OF *Adams St. & Spencer Johnson Pl.* T B NO. 8 PAGE 123

SURVEY BY *Prickett & Party* TRACT NO. 9096

DATE *Nov. 15, 1988*

SURVEYORS SERVICE COMPANY 37A MESA - STOCK NO. 411

DO NOT EXTEND NOTES THIS SIDE OF LINE

SPENCER
JOHNSON
PLACE

ADAMS
STREET

Fd. L. & T. per
Tr. 9096, 0.04'
NE'ly. of Φ

Fd. L. & T.
per Tr. 9096

Fd. L. & T. per
Tr. 9096, 0.01'
N'ly. of Φ

Fd. S. & W.,
L.S. 2921,
per Tr. 9096

2440' R.,
24385' M.

Fd. L. & T.
per Tr. 9096

Fd. S. & W.,
L.S. 2921,
per Tr. 9096
Set Lg. P.K. &
Brass Tag, 7-3-91

Fd. L. & T.
per Tr. 9096



2353' R., 2312' M.

2315' R.,
23136' M.

2555' R.,
25553' M.

2526' R.,
25955' M.

3842' R., 38395' M.

3836' R., 38332' M.

4786' R., 4787' M.

2429' R., 24385' M.

CITY OF GARDEN GROVE, CALIFORNIA

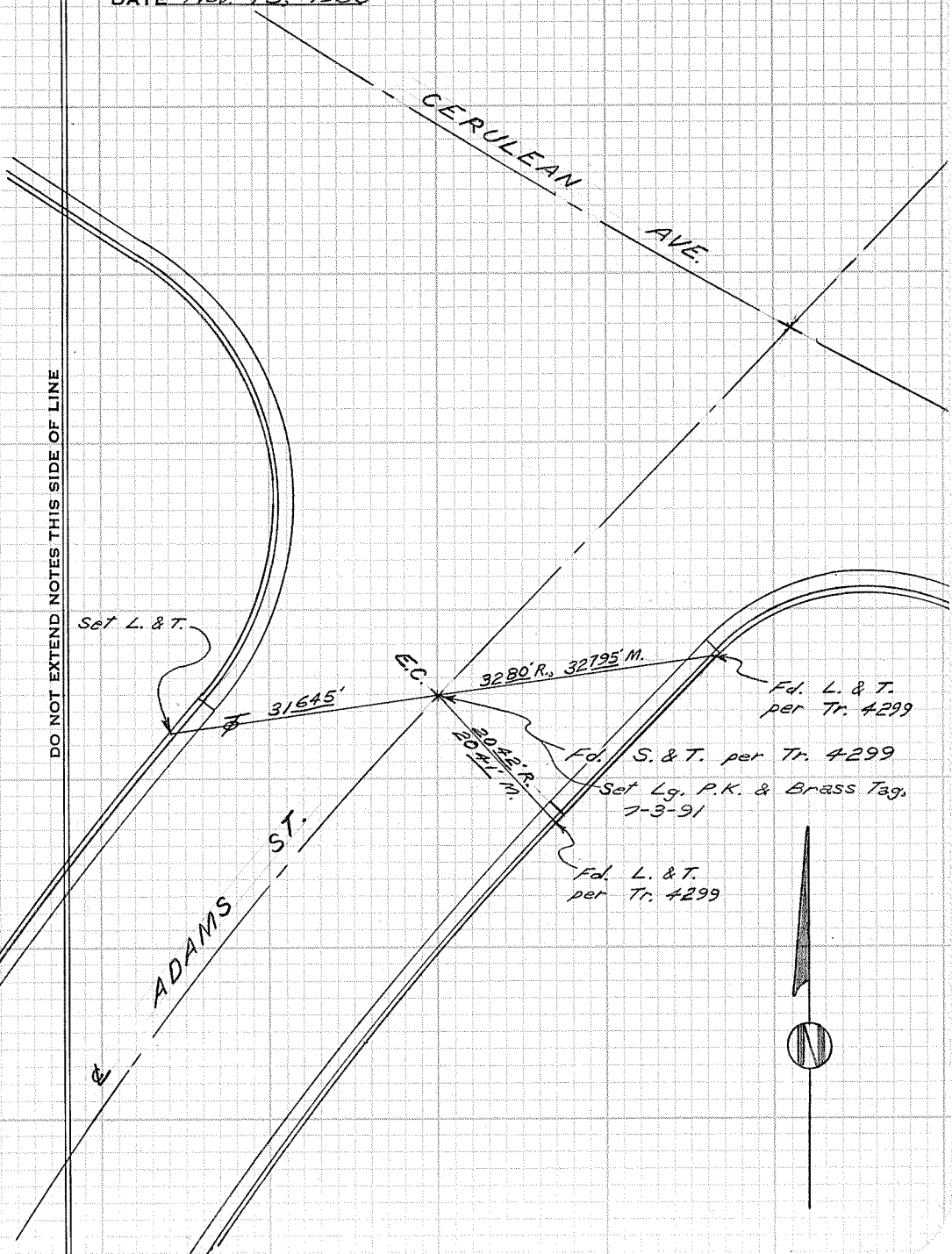
SURVEY OF *Adams St. S. of Cerulean Ave.* T B NO. *8* PAGE *124*

SURVEY BY *Prickett & Party* TRACT NO. *4299*

DATE *Nov. 15, 1988*

SURVEYORS SERVICE COMPANY STA MESA -- STOCK NO. 411

DO NOT EXTEND NOTES THIS SIDE OF LINE



CITY OF GARDEN GROVE, CALIFORNIA

SURVEY OF *Spring St. and Cerulean Ave.* TB NO. 8 PAGE 125

SURVEY BY *Prickett & Party* TRACT NO. *4298*

DATE *Nov. 15, 1988*

SURVEYORS SERVICE COMPANY
STA MESA - STOCK NO. 41

DO NOT EXTEND NOTES THIS SIDE OF LINE

Fd. L. & T. on
E. Prod. per
Tr. 4298

Fd. Spk. per Tr. 4298

Fd. L. & T.
per Tr. 4298

4271' R. 4270' M.

6935' R. & M.

5269' R. 52685' M.

TRACT

TRACT

4298

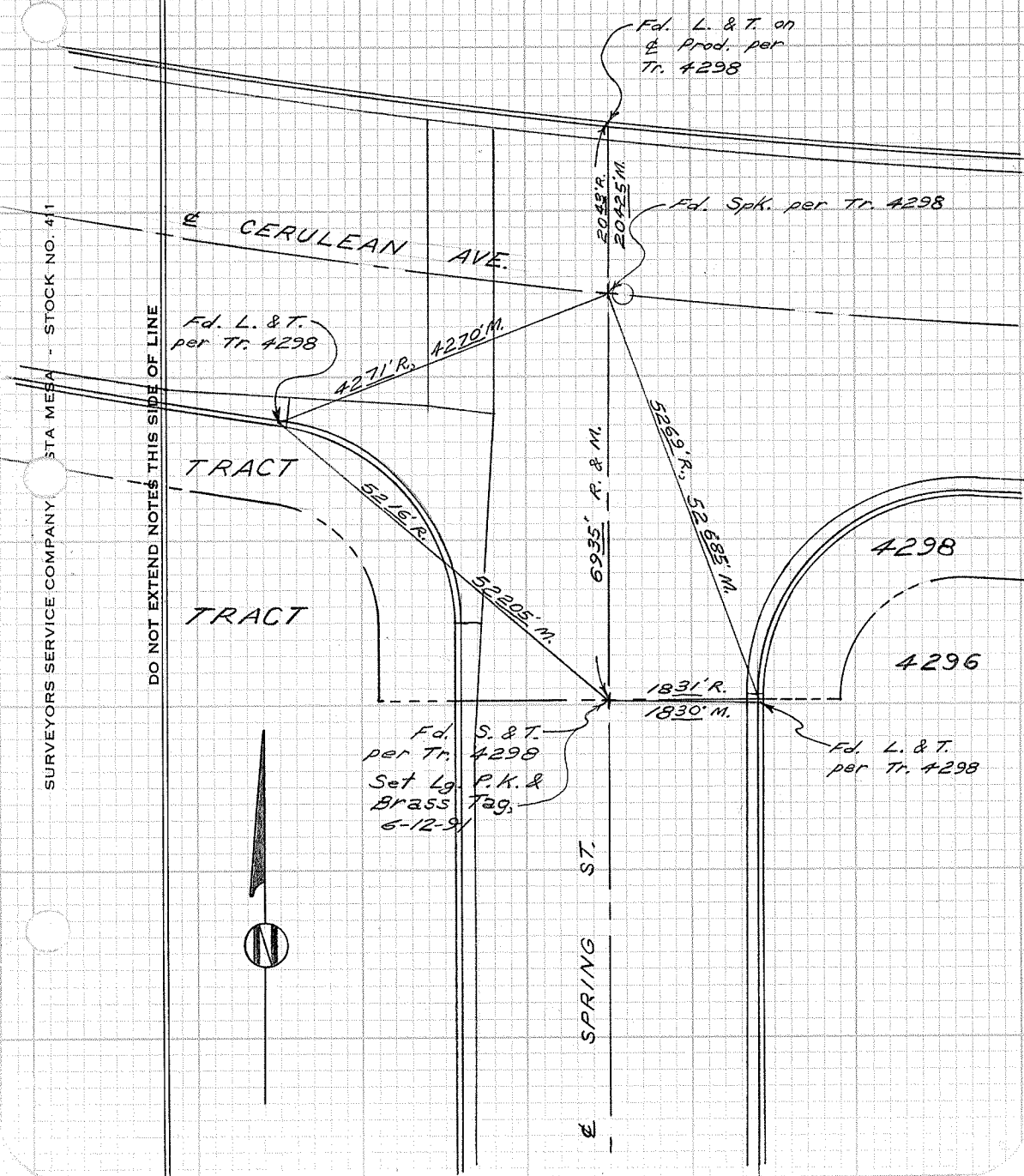

4296

Fd. S. & T.
per Tr. 4298
Set Lg. P.K. &
Brass Tag,
6-12-91

Fd. L. & T.
per Tr. 4298

1831' R.
1830' M.

SPRING ST.



CITY OF GARDEN GROVE, CALIFORNIA

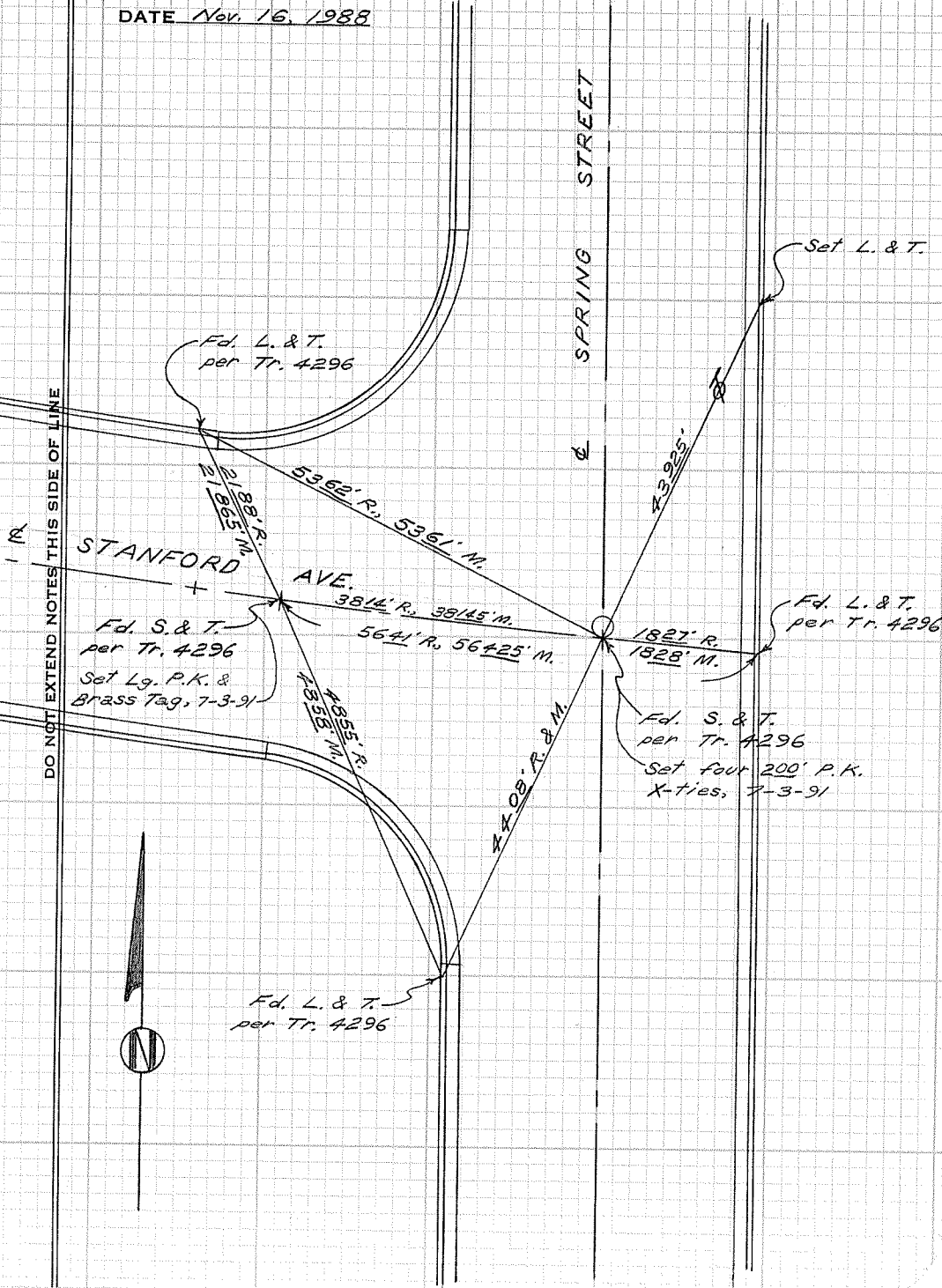
SURVEY OF *Spring St. & Stanford Ave.* T B NO. *8* PAGE *126*

SURVEY BY *Prickett & Party* TRACT NO. *4296*

DATE *Nov. 16, 1988*

SURVEYORS SERVICE COMPANY, STA MESA - STOCK NO. 411

DO NOT EXTEND NOTES THIS SIDE OF LINE



CITY OF GARDEN GROVE, CALIFORNIA

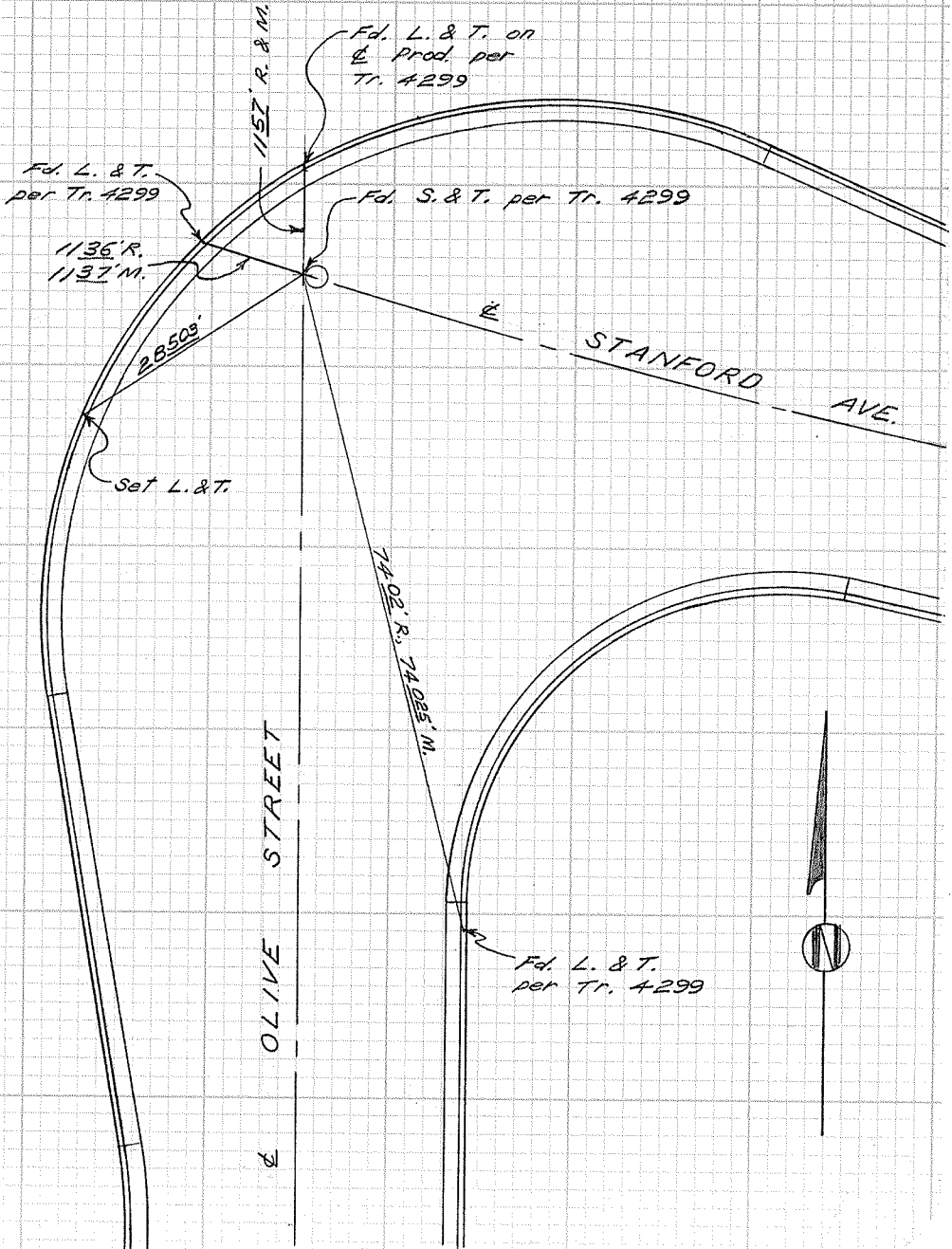
SURVEY OF *Stanford Ave. & Olive St.* T B NO. 8 PAGE 127

SURVEY BY *Frickett & Party* TRACT NO. 4299

DATE *Nov. 16, 1988*

SURVEYORS SERVICE COMPANY, STA MESA - STOCK NO. 411

DO NOT EXTEND NOTES THIS SIDE OF LINE



CITY OF GARDEN GROVE, CALIFORNIA

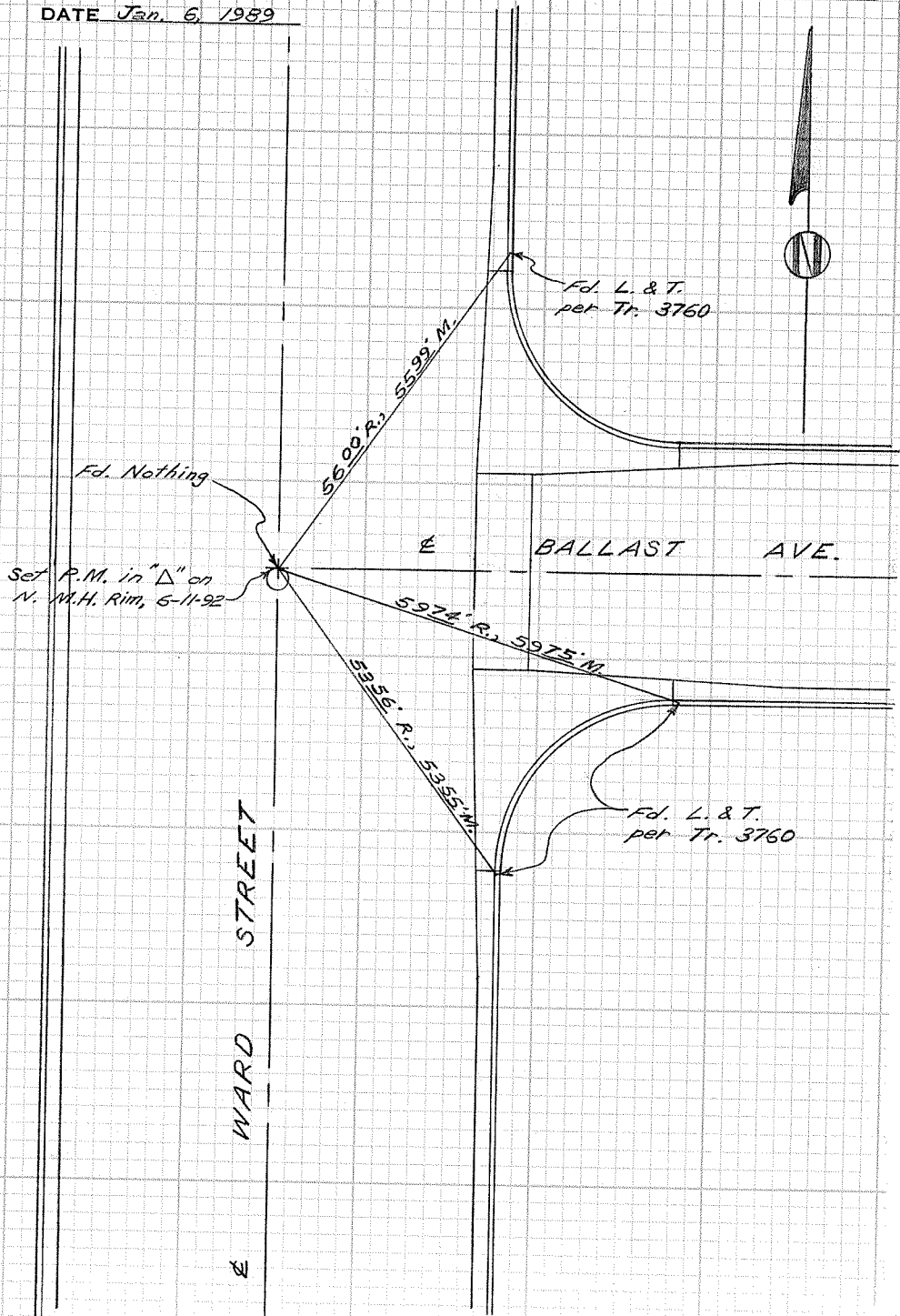
SURVEY OF *Ward St. & Ballast Ave.* T B NO. 8 PAGE 128

SURVEY BY *Prickett & Party* TRACT NO. 3760

DATE Jan. 6, 1989

SURVEYORS SERVICE COMPANY. STA MESA - STOCK NO. 411

DO NOT EXTEND NOTES THIS SIDE OF LINE



CITY OF GARDEN GROVE, CALIFORNIA

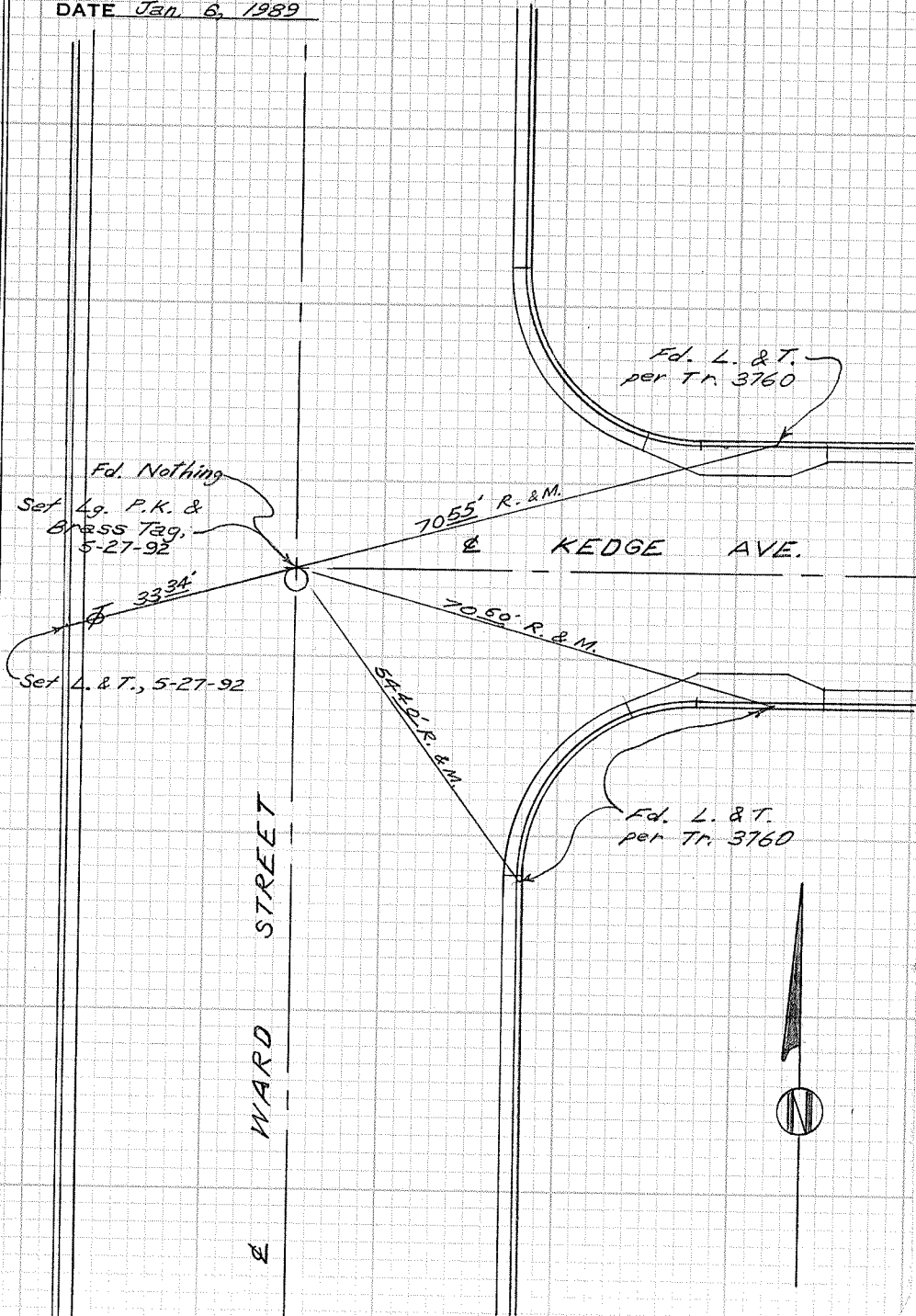
SURVEY OF Ward St. & Kedge Ave. T B NO. 8 PAGE 129

SURVEY BY Prickett & Party TRACT NO. 3760

DATE Jan. 6, 1989

SURVEYORS SERVICE COMPANY, STA MESA - STOCK NO. 411

DO NOT EXTEND NOTES THIS SIDE OF LINE



CITY OF GARDEN GROVE, CALIFORNIA

SURVEY OF *Ward St. & Mast Ave.*

T B NO. 8 PAGE 130

SURVEY BY *Prickett & Party*

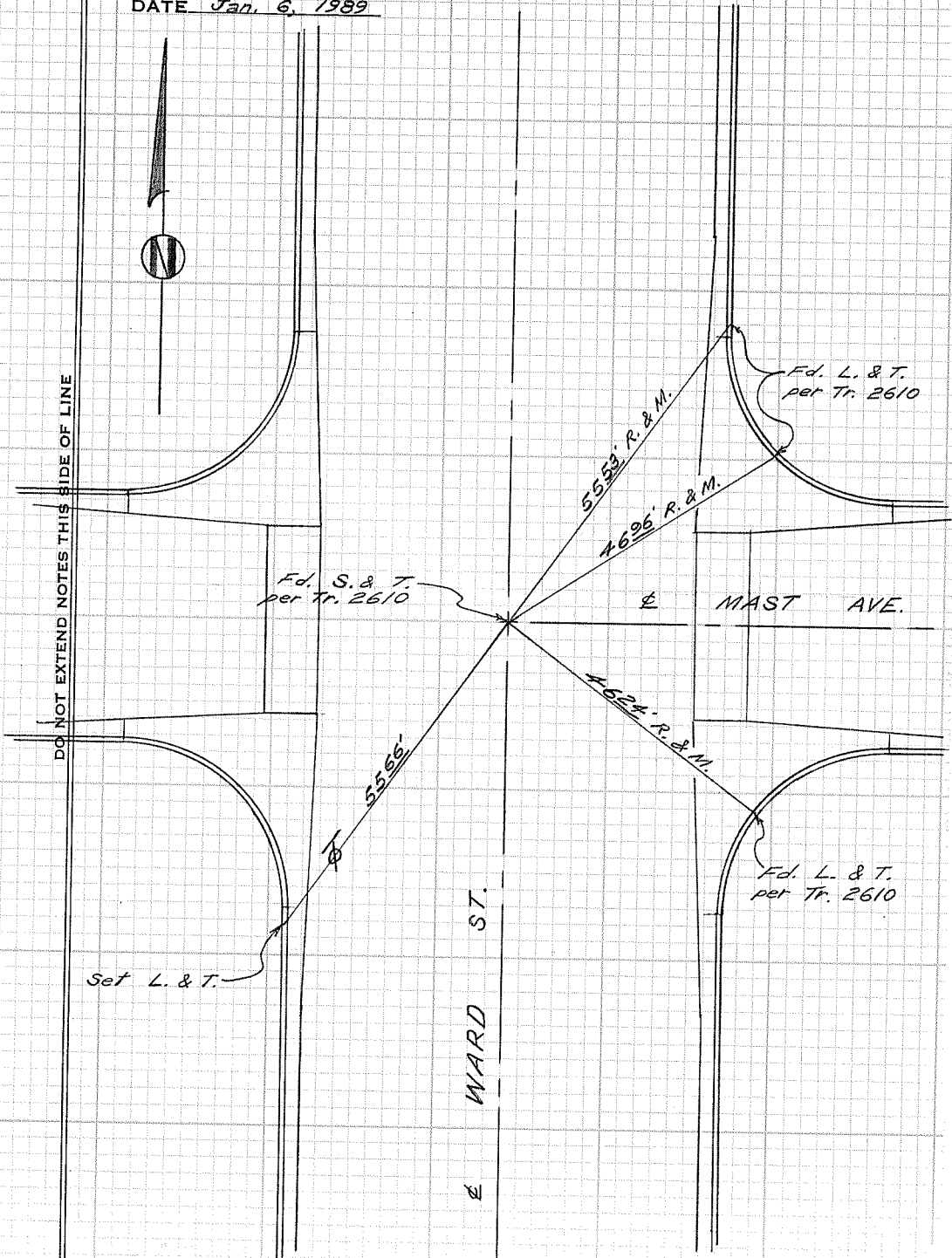
TRACT NO. 2610

DATE *Jan. 6, 1989*



DO NOT EXTEND NOTES THIS SIDE OF LINE

SURVEYORS SERVICE COMPANY, 37A MESA - STOCK NO. 411



CITY OF GARDEN GROVE, CALIFORNIA

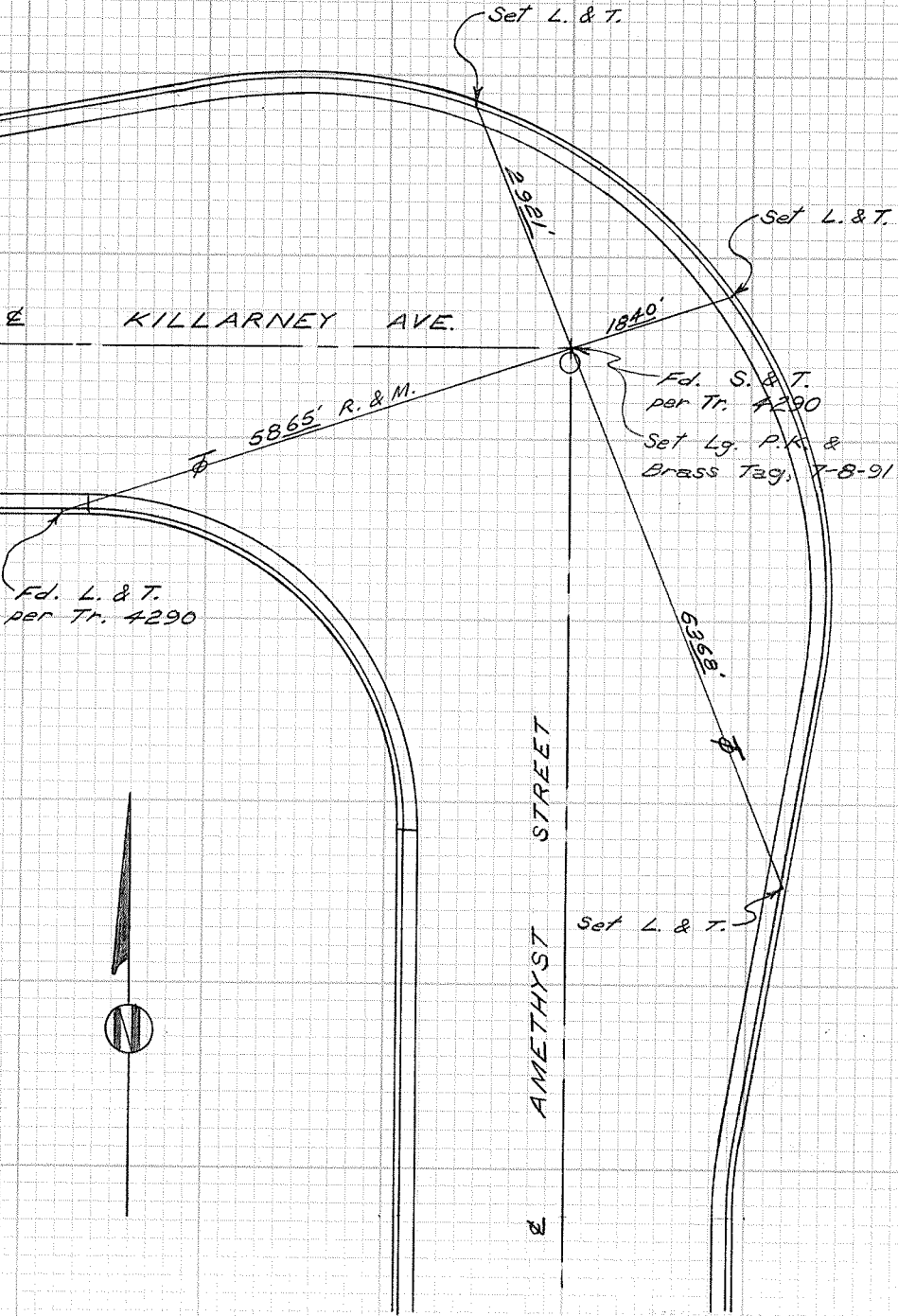
SURVEY OF *Amethyst St. & Killarney Ave.* T B NO. *8* PAGE *131*

SURVEY BY *Prickett & Party* TRACT NO. *4290*

DATE *Jan. 17, 1989*

SURVEYORS SERVICE COMPANY
STA MESA - STOCK NO. 411

DO NOT EXTEND NOTES THIS SIDE OF LINE



Fd. L. & T.
per Tr. 4290

Fd. S. & T.
per Tr. 4290
Set Lg. P.F. &
Brass Tag, 7-8-91

AMETHYST STREET

N

CITY OF GARDEN GROVE, CALIFORNIA

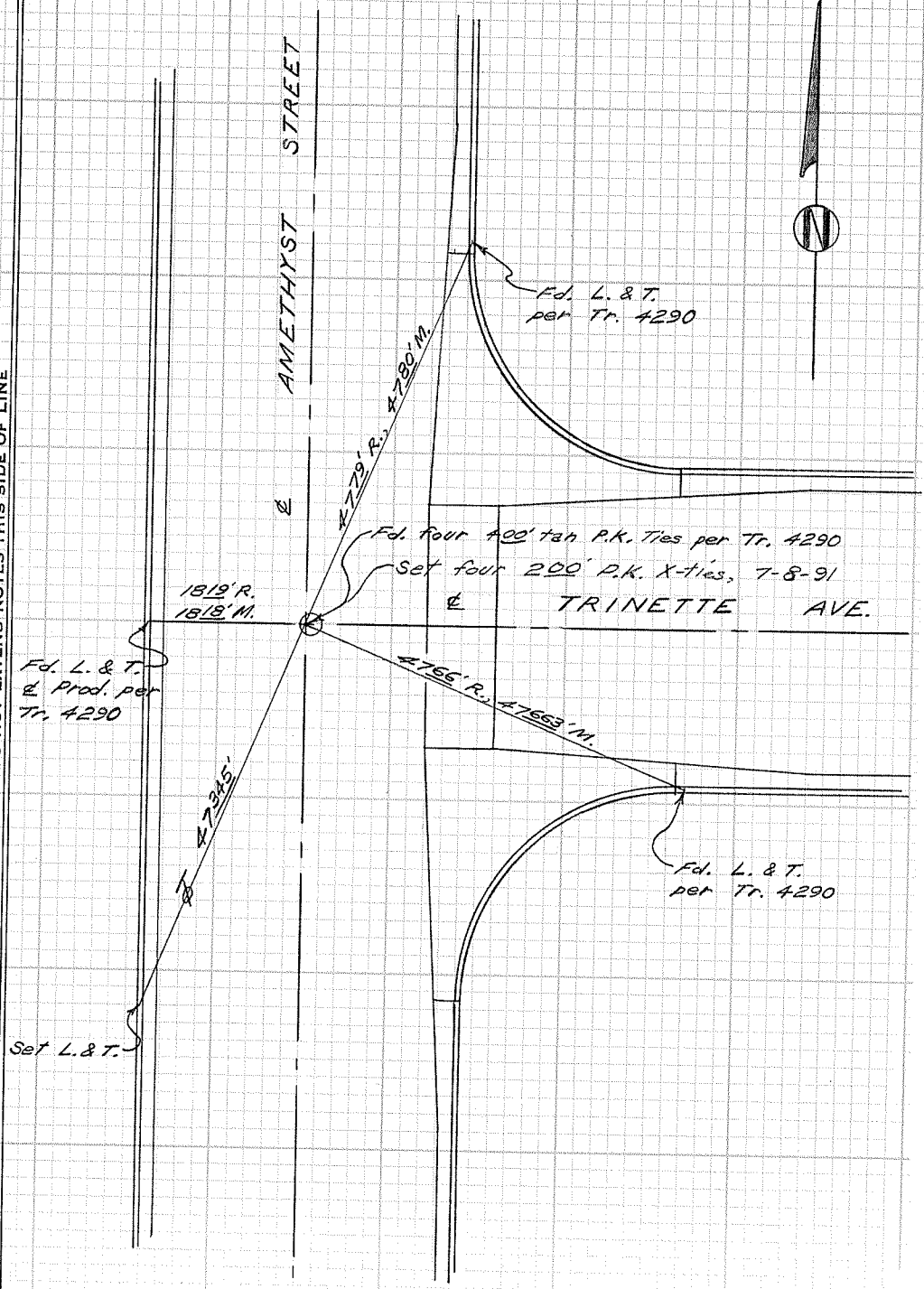
SURVEY OF *Amethyst St. & Trinette Ave.* T.B. NO. 8 PAGE 132

SURVEY BY *Prickett & Party* TRACT NO. 4290

DATE *Jan. 18, 1989*

SURVEYORS SERVICE COMPANY STA MESA - STOCK NO. 411

DO NOT EXTEND NOTES THIS SIDE OF LINE



CITY OF GARDEN GROVE, CALIFORNIA

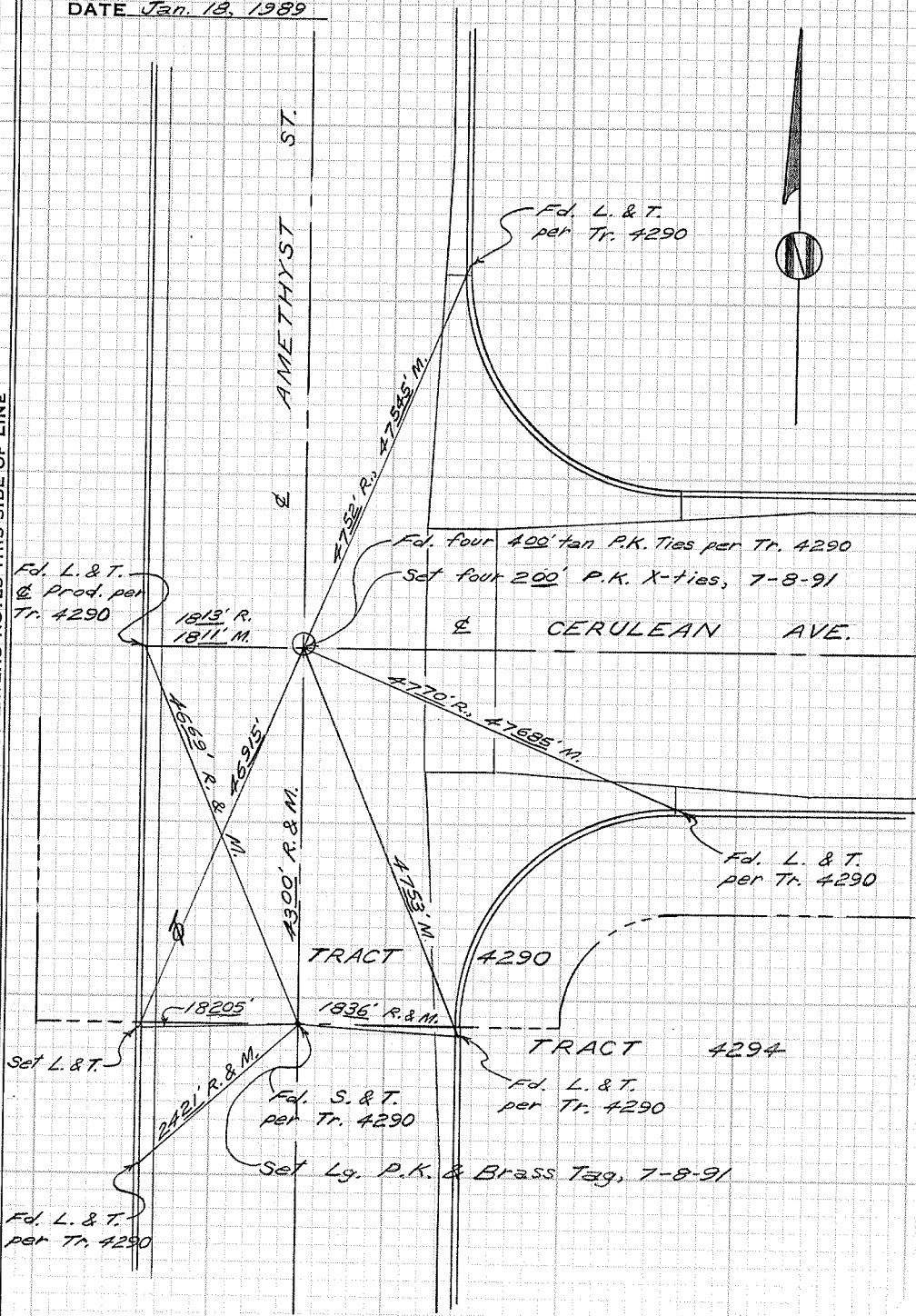
SURVEY OF *Amethyst St. & Cerulean Ave.* T B NO. 8 PAGE 133

SURVEY BY *Prickett & Party* TRACT NO. 4290

DATE *Jan. 18, 1989*

SURVEYORS SERVICE COMPANY STA MESA - STOCK NO. 411

DO NOT EXTEND NOTES THIS SIDE OF LINE



CITY OF GARDEN GROVE, CALIFORNIA

SURVEY OF *Amethyst St. & Stanford Ave.* T B NO. *8* PAGE *134*

SURVEY BY *Prickett & Party* TRACT NO. *4294*

DATE *Jan. 13, 1989*

SURVEYORS SERVICE COMPANY, 3TA MESA - STOCK NO. 411

DO NOT EXTEND NOTES THIS SIDE OF LINE



*Fd. L. & T.
per Tr. 4294*

6343' R., 6243' M.

STANFORD AVE.

*Fd. four 200' P.K. tan,
Ties per Tr. 4294
Set four 200' P.K. X-ties,
7-8-91
1827' R.
1825' M.*

*Fd. L. & T.
& Prod. per
Tr. 4294*

4910' R., 4911' M.

*Fd. L. & T.
per Tr. 4294*

AMETHYST ST.

6297'

Set L. & T.

CITY OF GARDEN GROVE, CALIFORNIA

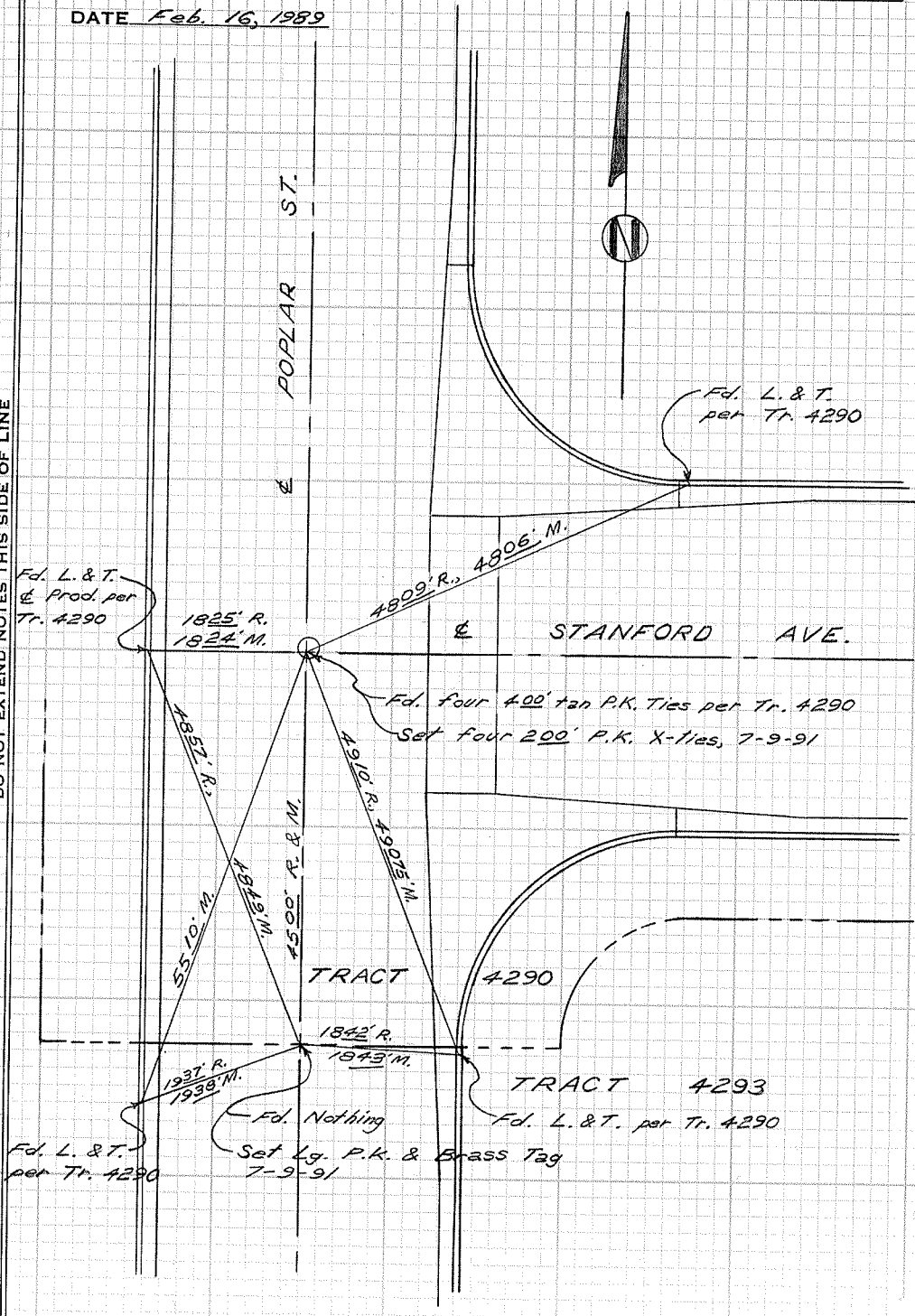
SURVEY OF *Poplar St. & Stanford Ave.* T B NO. *8* PAGE *135*

SURVEY BY *Prickett & Party* TRACT NO. *4290*

DATE *Feb. 16, 1989*

SURVEYORS SERVICE COMPANY STA MESA - STOCK NO. 411

DO NOT EXTEND NOTES THIS SIDE OF LINE



CITY OF GARDEN GROVE, CALIFORNIA

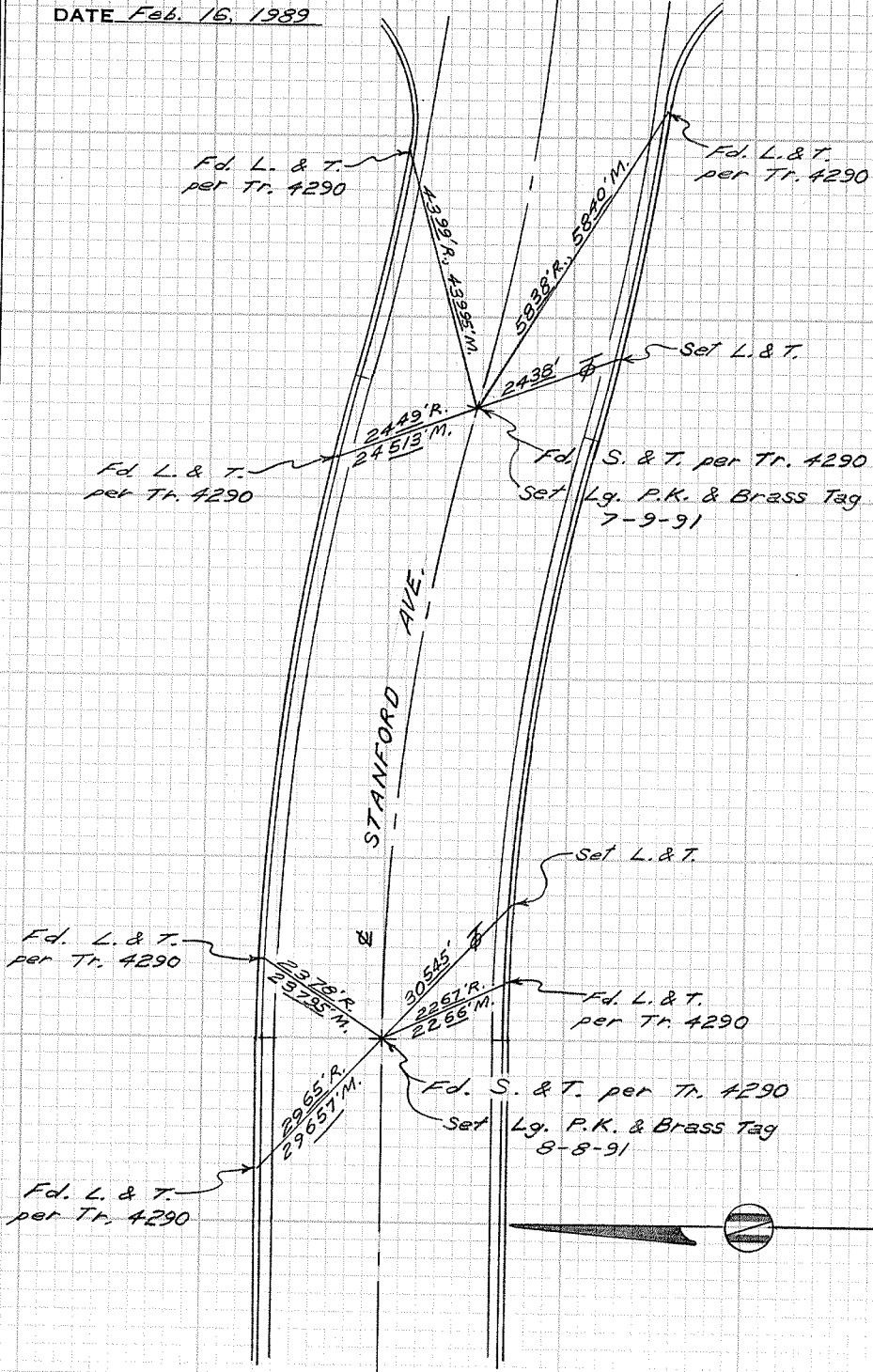
SURVEY OF *Stanford Ave. W. of Springdale* T B NO. 8 PAGE 136

SURVEY BY *Prickett & Party* TRACT NO. 4290

DATE *Feb. 16, 1989*

SURVEYORS SERVICE COMPANY STA MESA - STOCK NO. 411

DO NOT EXTEND NOTES THIS SIDE OF LINE



CITY OF GARDEN GROVE, CALIFORNIA

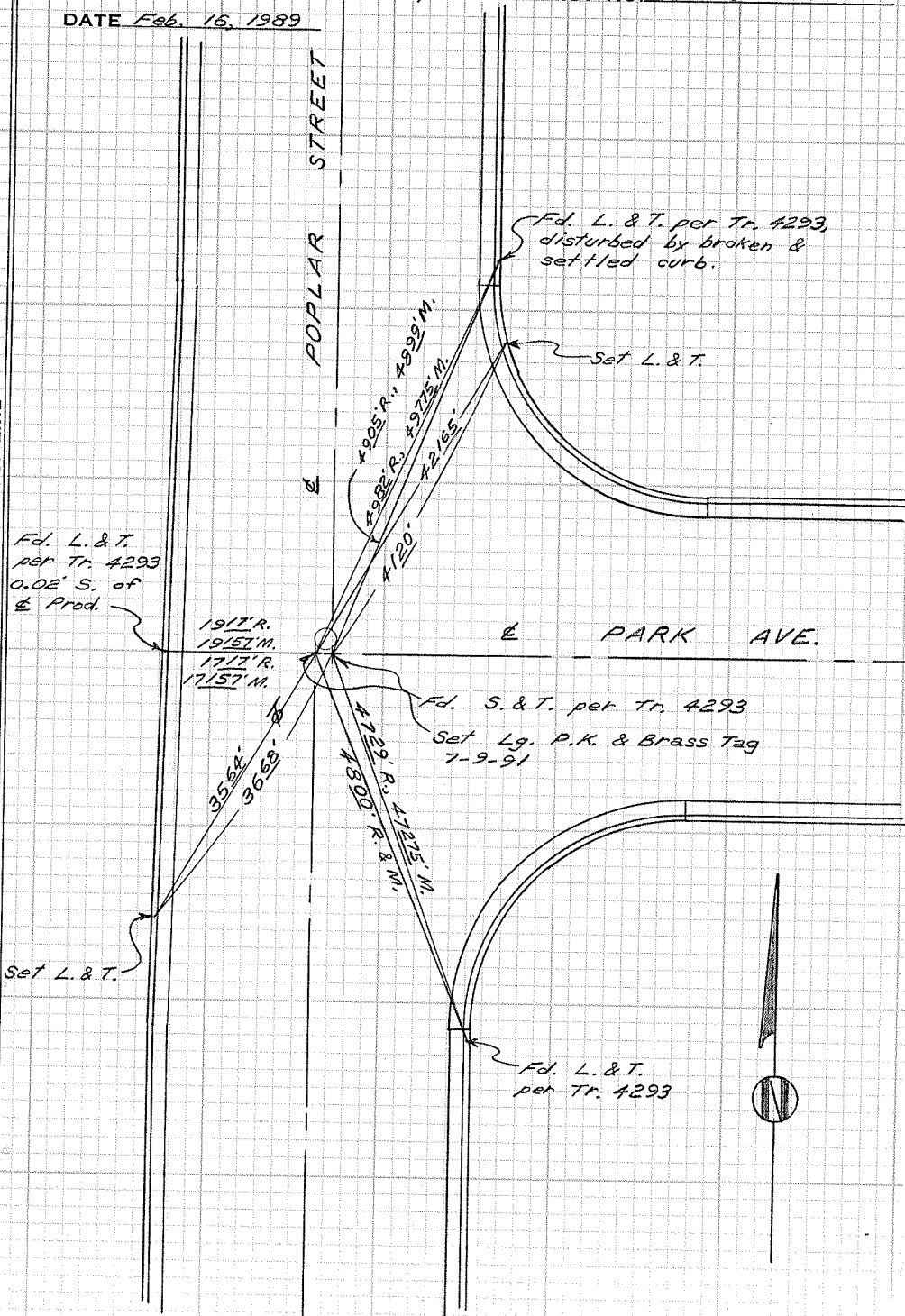
SURVEY OF *Poplar St. & Park Ave.* T B NO. 8 PAGE 137

SURVEY BY *Prickett & Party* TRACT NO. 4293

DATE *Feb. 16, 1989*

SURVEYORS SERVICE COMPANY STA MESA - STOCK NO. 411

DO NOT EXTEND NOTES THIS SIDE OF LINE



CITY OF GARDEN GROVE, CALIFORNIA

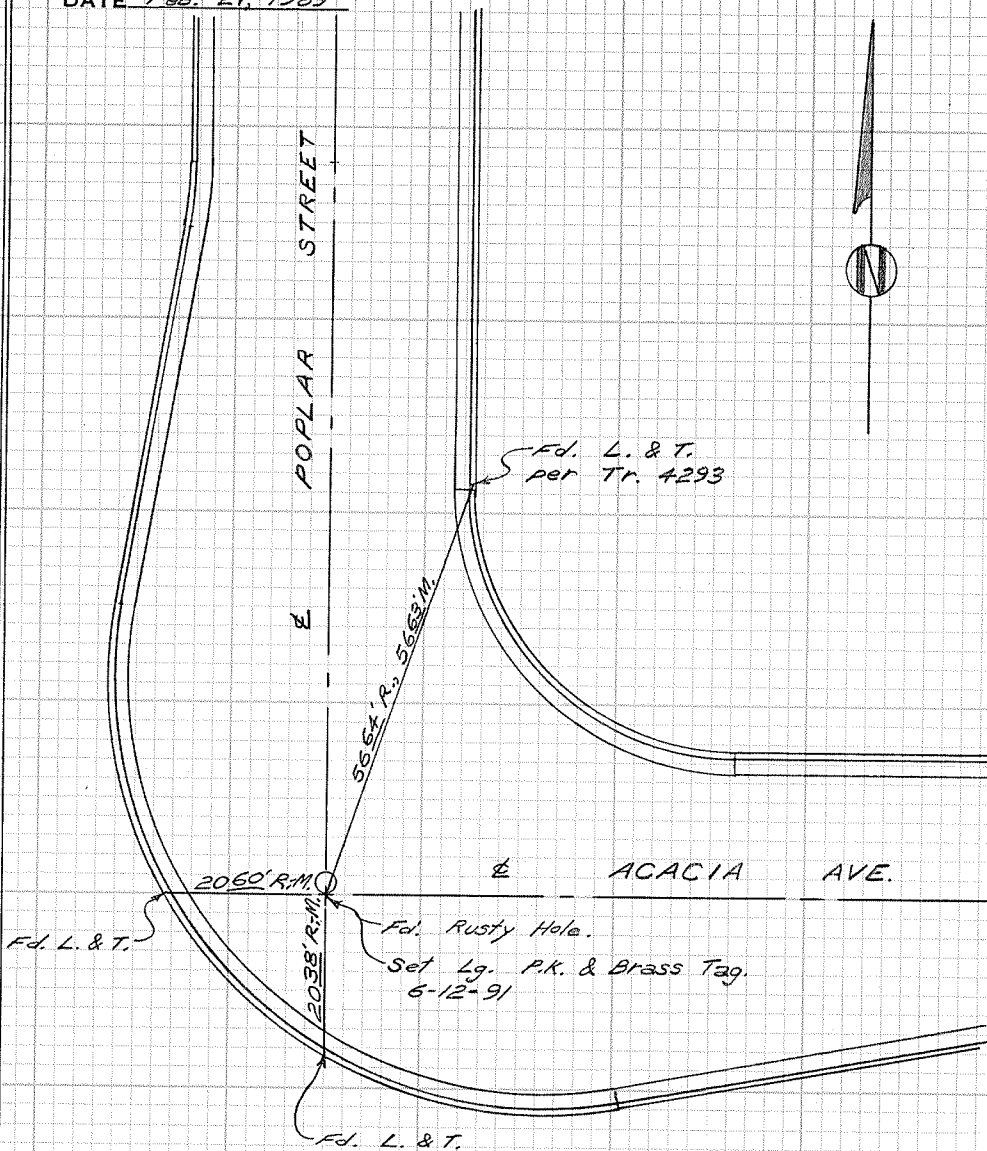
SURVEY OF *Poplar St. & Acacia Ave.* T B NO. *8* PAGE *138*

SURVEY BY *Prickett & Party* TRACT NO. *4293*

DATE *Feb. 21, 1989*

SURVEYORS SERVICE COMPANY STA MESA STOCK NO. 411

DO NOT EXTEND NOTES THIS SIDE OF LINE



CITY OF GARDEN GROVE, CALIFORNIA

SURVEY OF *Acacia Ave. & Sylvan St.* T B NO. 8 PAGE 139

SURVEY BY *Prickett & Party* TRACT NO. 4293

DATE *Feb. 21, 1989*

SURVEYORS SERVICE COMPANY STA MESA - STOCK NO. 411

DO NOT EXTEND NOTES THIS SIDE OF LINE

ACACIA AVE.

Sylvan Street



Fd. L. & T.
per Tr. 4293

Fd. 4-2 P.K. Ties
per Tr. 4293

Set BM's (1-1) on
M. H. Rim, 7-9-91

1818' R.
18245' M.

Fd. L. & T.
& Prod. per
Tr. 4293

Fd. L. & T.
per Tr. 4293

2015' R.
20153' M.

Fd. L. & T.
per Tr. 4293

Fd. S. & T. per
Tr. 4293

Set Lg. P.K. & Brass
Tag, 7-9-91

Fd. L. & T.
per Tr. 4293

1837' R.
18393' M.

Fd. L. & T.
per Tr. 4293

Fd. S. & T. per Tr. 4293

Set Lg. P.K. & Brass
Tag, 7-9-91

Fd. L. & T.
per Tr. 4293

4466' R. 44675' M.

5181' R. 51805' M.

6079' M.

2685' R. & M.

4008' R. 4017' M.

67.986' Calc., 67.965' M.

1875' R. & M.

4560' R.

1939' R. 18385' M.

1875' R. & M.

4561' M.

Set Lg. P.K. & Brass
Tag, 7-9-91

1875' R. & M.

CITY OF GARDEN GROVE, CALIFORNIA

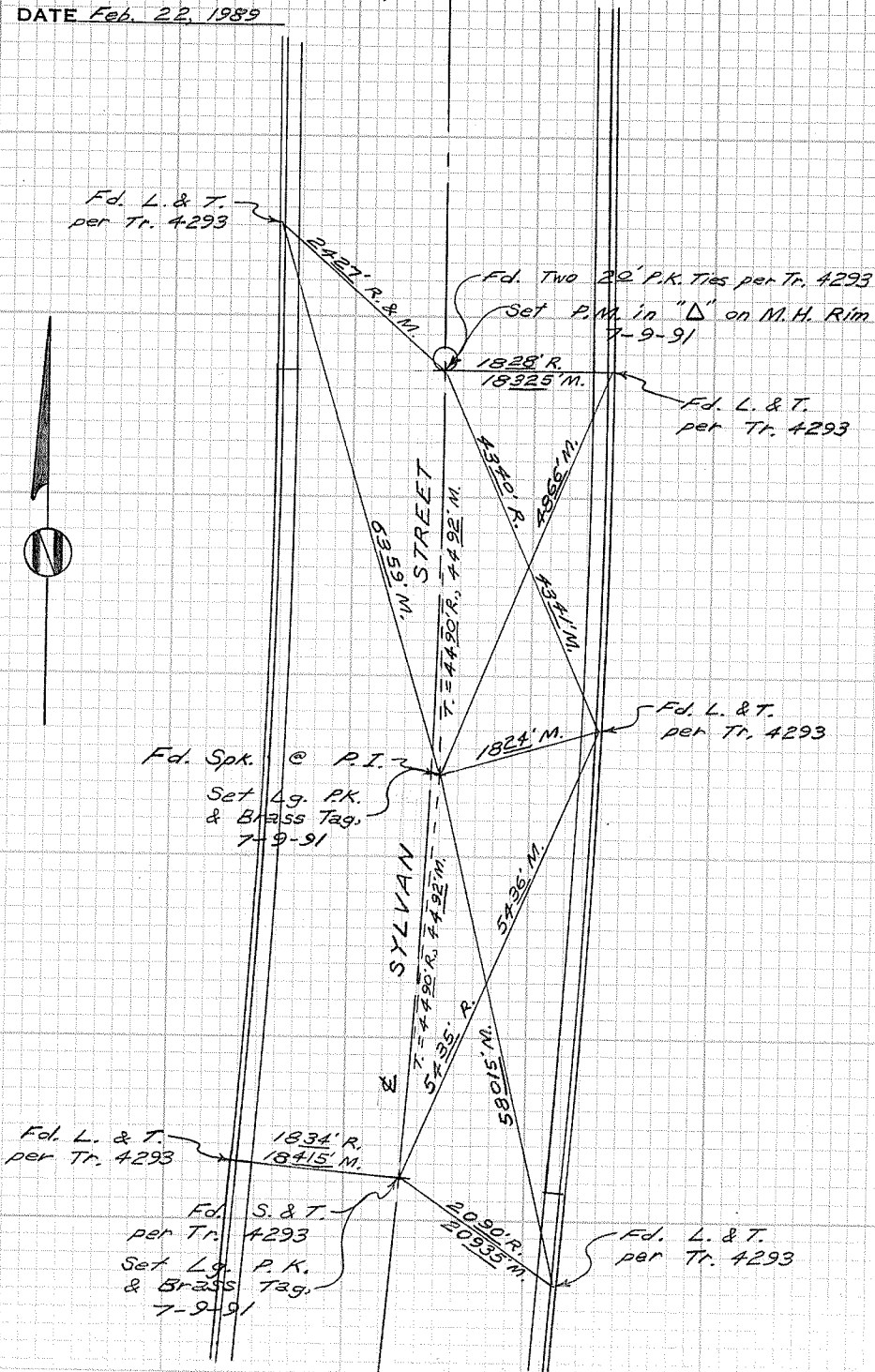
SURVEY OF *Sylvan St. S. of Park Ave.* T B NO. 8 PAGE 140

SURVEY BY *Prickett & Party* TRACT NO. 4293

DATE *Feb. 22, 1989*

SURVEYORS SERVICE COMPANY. STA MESA - STOCK NO. 411

DO NOT EXTEND NOTES THIS SIDE OF LINE



CITY OF GARDEN GROVE, CALIFORNIA

SURVEY OF *Sylvan St. & Park Ave.* T.B. NO. *8* PAGE *141*

SURVEY BY *Prickett & Party* TRACT NO. *4293*

DATE *Feb. 22, 1989*

SURVEYORS SERVICE COMPANY STA. MESA - STOCK NO. 411

DO NOT EXTEND NOTES THIS SIDE OF LINE

PARK AVE.

SYLVAN STREET

*Fd. L. & T. on E Prod.
per Tr. 4293*

*Fd. L. & T. per
Tr. 4293, 0.03° S.
of E Prod.*

*Fd. S. & T. per Tr. 4293
Set Lg. P.K. & Brass Tag,
7-9-91*

*Fd. L. & T.
per Tr. 4293*

210' R. & M.

20.98' R. & M.

57.19' R. & M.

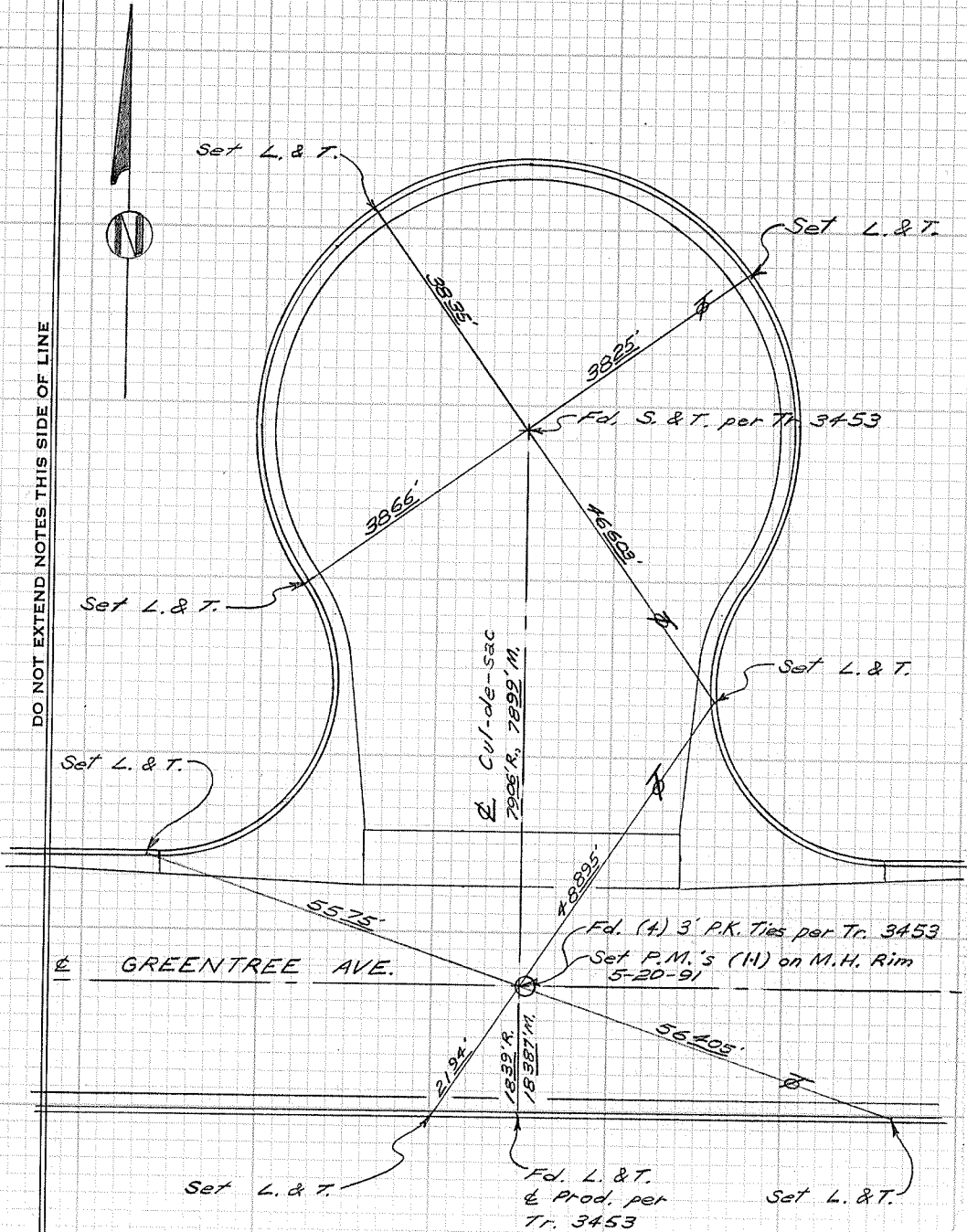


CITY OF GARDEN GROVE, CALIFORNIA

Greentree Ave. &
SURVEY OF 1st cul-de-sac W. of Lewis St. TB NO. 8 PAGE 142
SURVEY BY Prikett & Party TRACT NO. 3453
DATE March 31, 1989

SURVEYORS SERVICE COMPANY STA MESA - STOCK NO. 411

DO NOT EXTEND NOTES THIS SIDE OF LINE



CITY OF GARDEN GROVE, CALIFORNIA

Greentree Ave. &

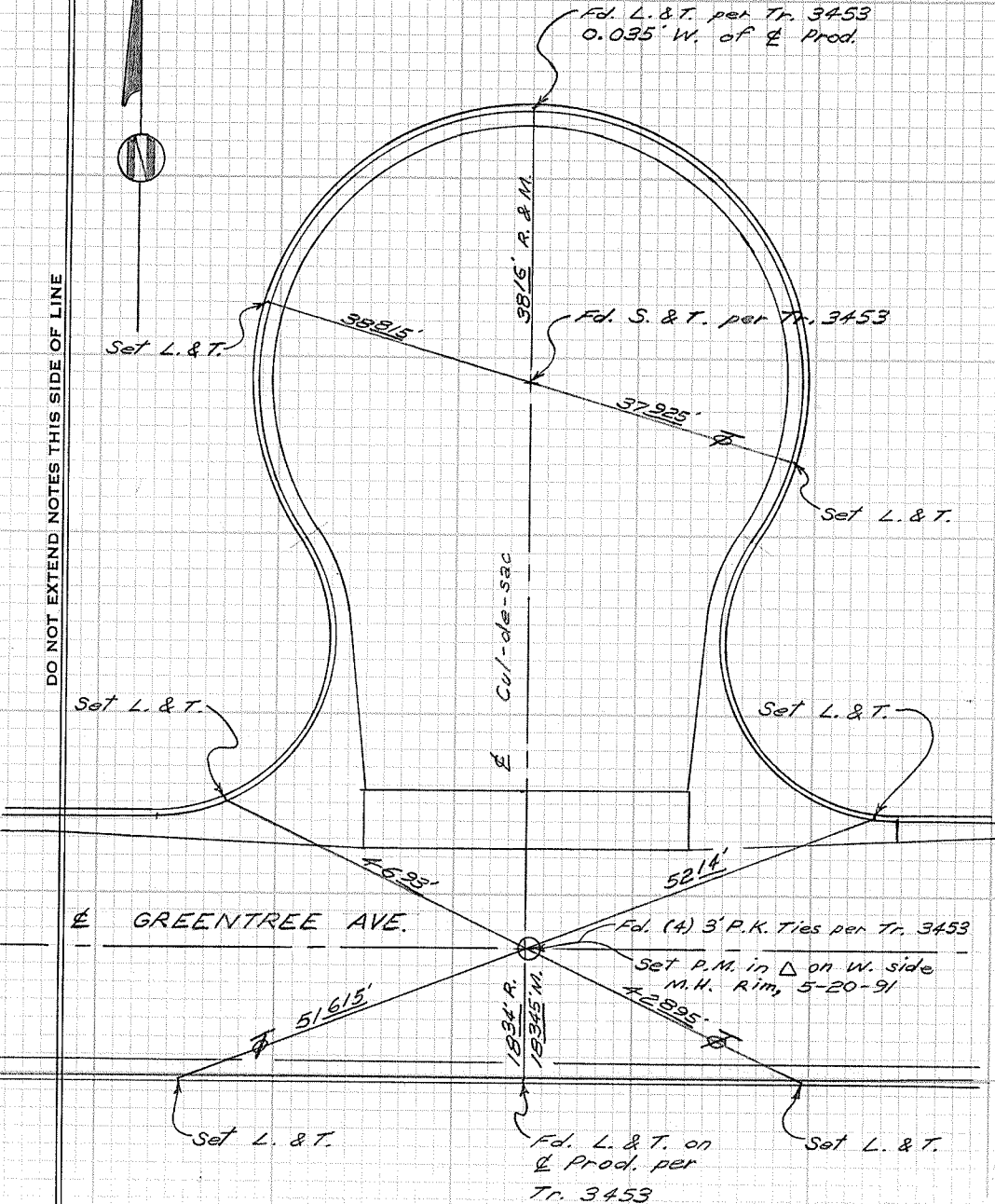
SURVEY OF 2nd cul-de-sac W. of Lewis St. TB NO. 8 PAGE 143

SURVEY BY Prickett & Patty TRACT NO. 3453

DATE March 31, 1989

SURVEYORS SERVICE COMPANY STA MESA - STOCK NO. 411

DO NOT EXTEND NOTES THIS SIDE OF LINE



CITY OF GARDEN GROVE, CALIFORNIA

Greentree Ave. &

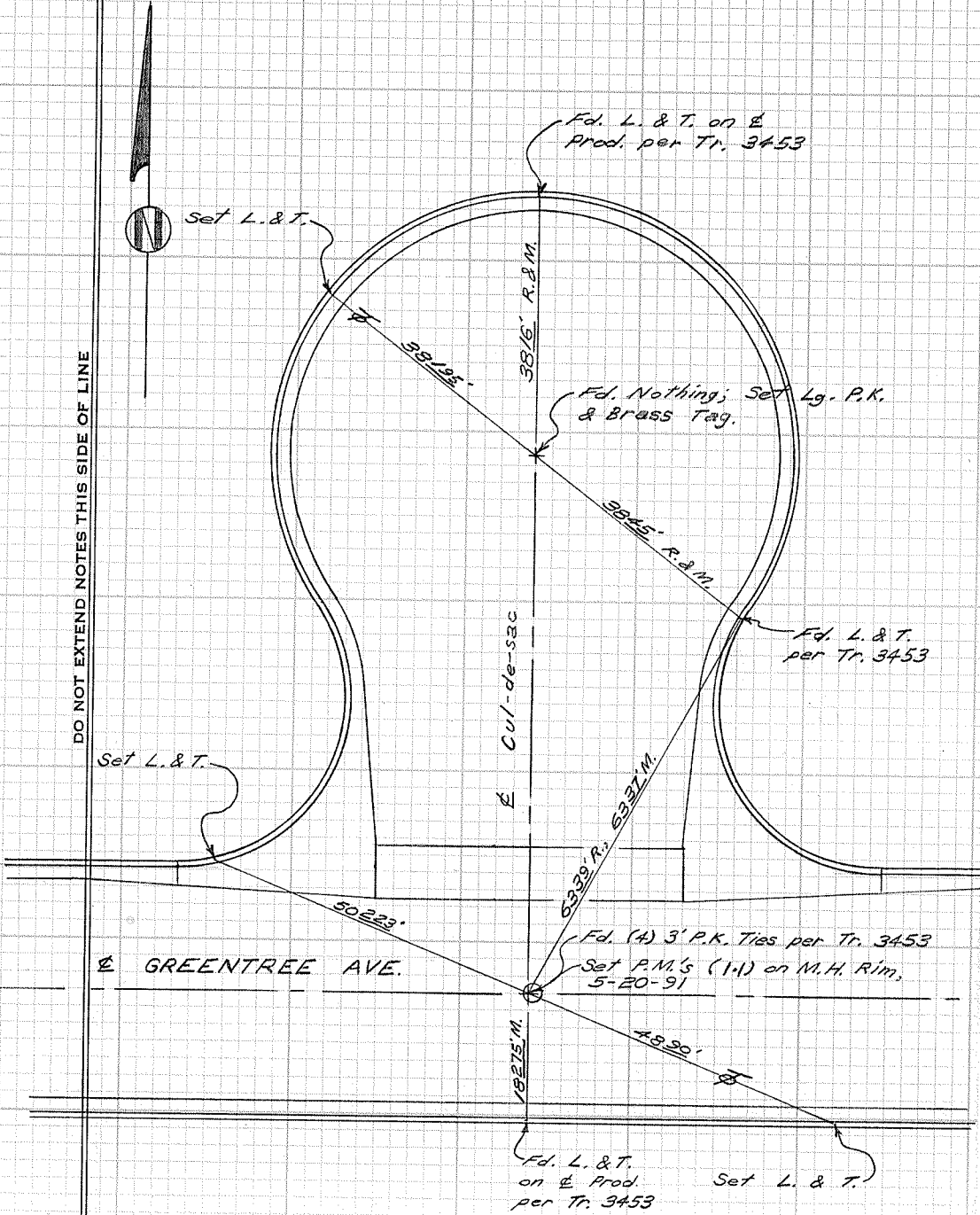
SURVEY OF 3rd cul-de-sac W. of Lewis St. T.B. NO. 8 PAGE 144

SURVEY BY Prickett & Party TRACT NO. 3453

DATE April 3, 1989

SURVEYORS SERVICE COMPANY 3TA MESA - STOCK NO. 411

DO NOT EXTEND NOTES THIS SIDE OF LINE



CITY OF GARDEN GROVE, CALIFORNIA

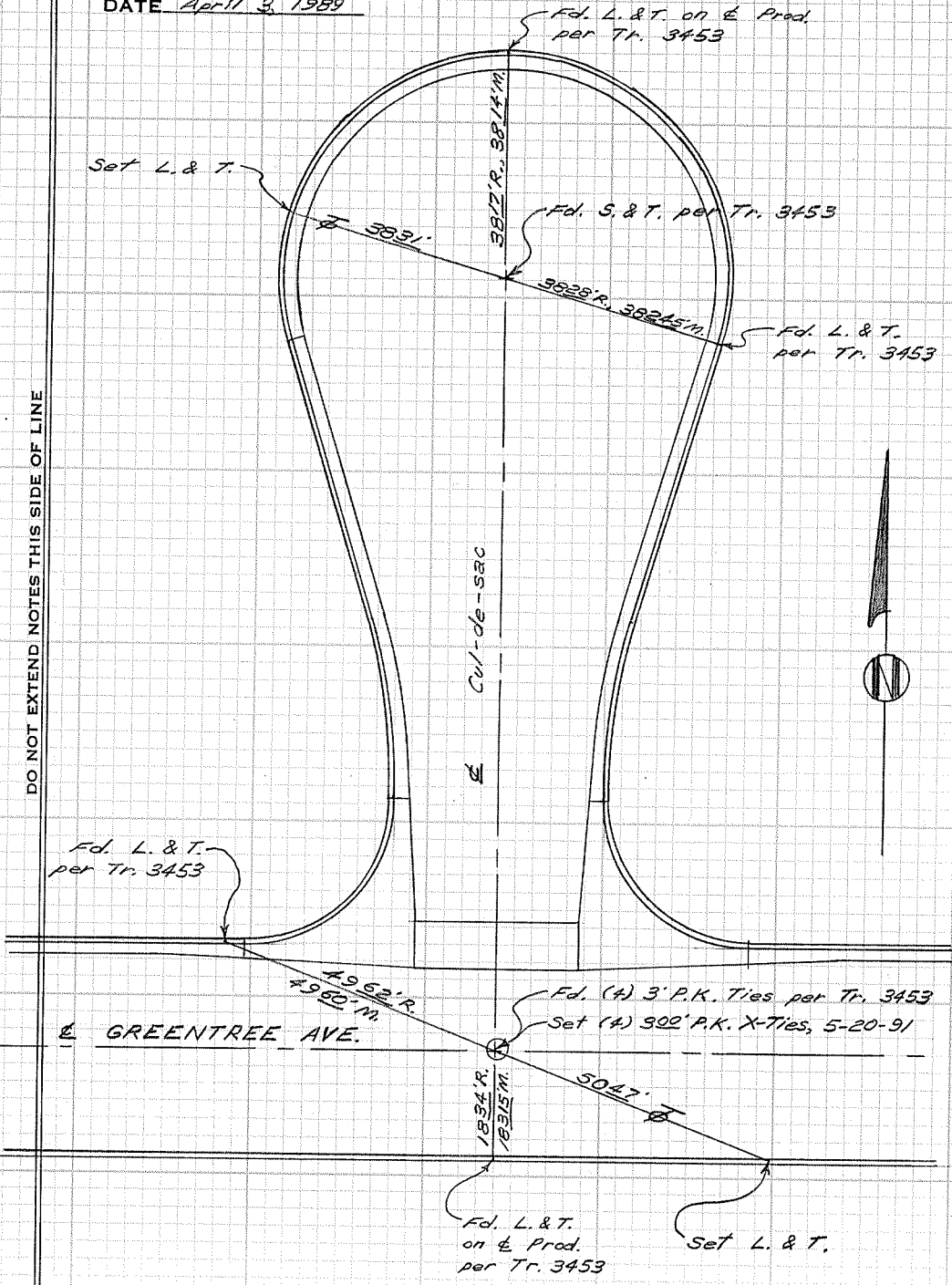
Greentree Ave. &

SURVEY OF 4th cul-de-sac W. of Lewis St. T B NO. 8 PAGE 145

SURVEY BY Prickett & Party

TRACT NO. 3453

DATE April 3, 1989



SURVEYORS SERVICE COMPANY, 37A MESA - STOCK NO. 411

DO NOT EXTEND NOTES THIS SIDE OF LINE

CITY OF GARDEN GROVE, CALIFORNIA

SURVEY OF *Greentree Ave. S'y. of Salerno St.* T B NO. 8 PAGE 146

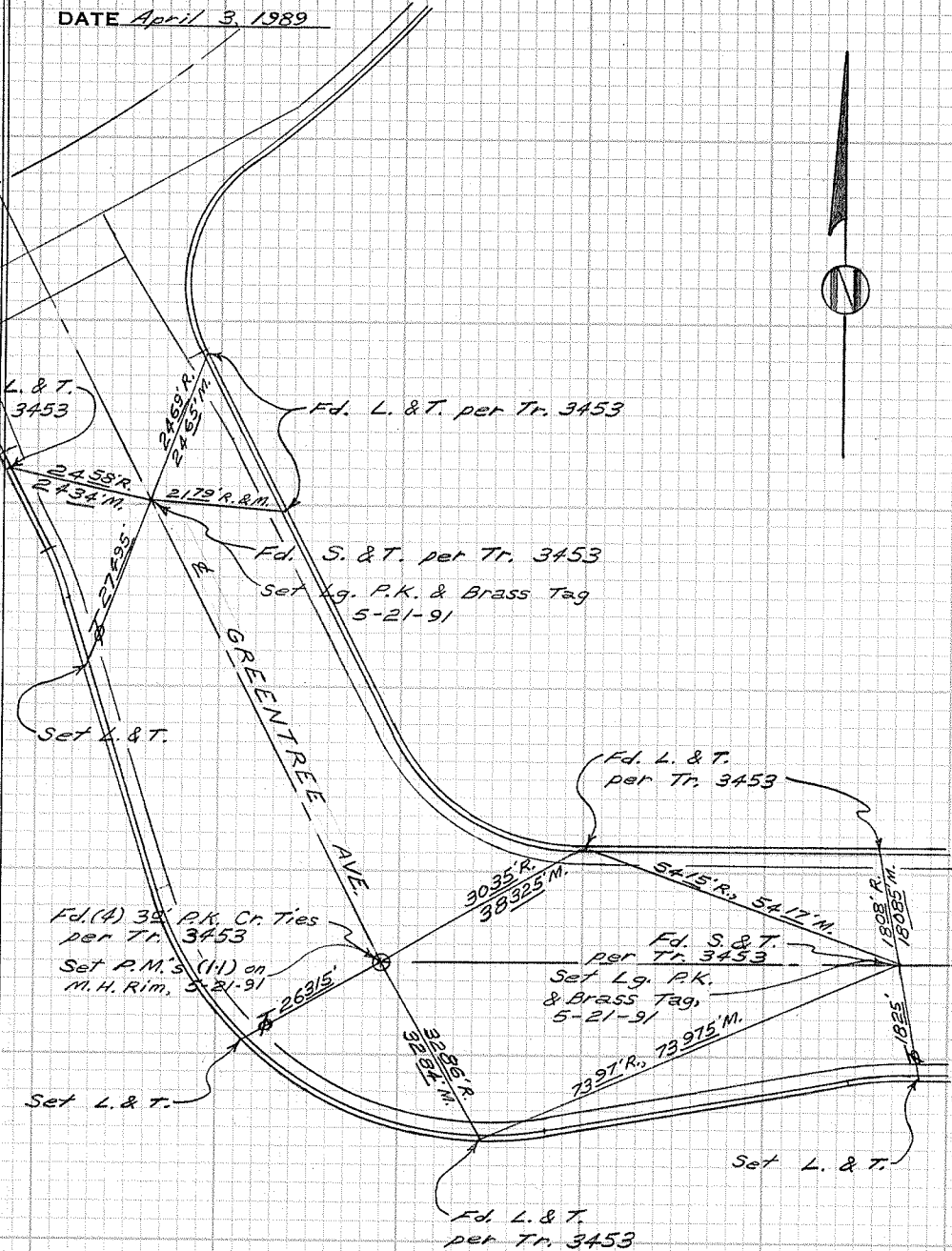
SURVEY BY *Prickett & Parfy*

TRACT NO. 3453

DATE *April 3, 1989*

SURVEYORS SERVICE COMPANY STA MESA - STOCK NO. 411

DO NOT EXTEND NOTES THIS SIDE OF LINE



CITY OF GARDEN GROVE, CALIFORNIA

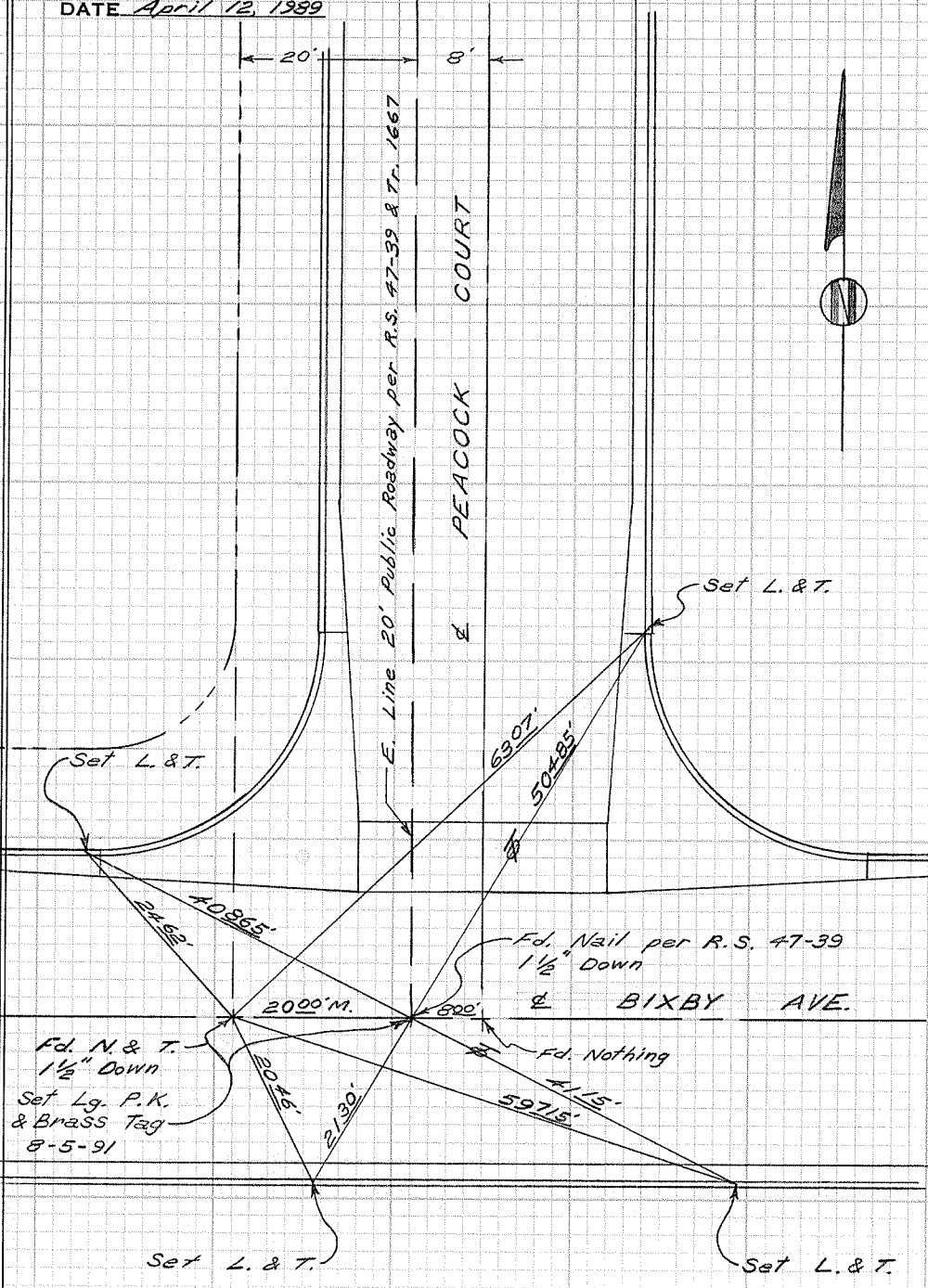
SURVEY OF *Bixby Ave. & Peacock Court* TB NO. 8 PAGE 147

SURVEY BY *Prickett & Party* TRACT NO. R.S. 47-39

DATE April 12, 1989

SURVEYORS SERVICE COMPANY STA MESA - STOCK NO. 411

DO NOT EXTEND NOTES THIS SIDE OF LINE



Fd. N. & T.
1 1/2" Down
Set Lg. P.K.
& Brass Tag
8-5-91

Fd. Nail per R.S. 47-39
1 1/2" Down

Set L. & T.

Set L. & T.

CITY OF GARDEN GROVE, CALIFORNIA

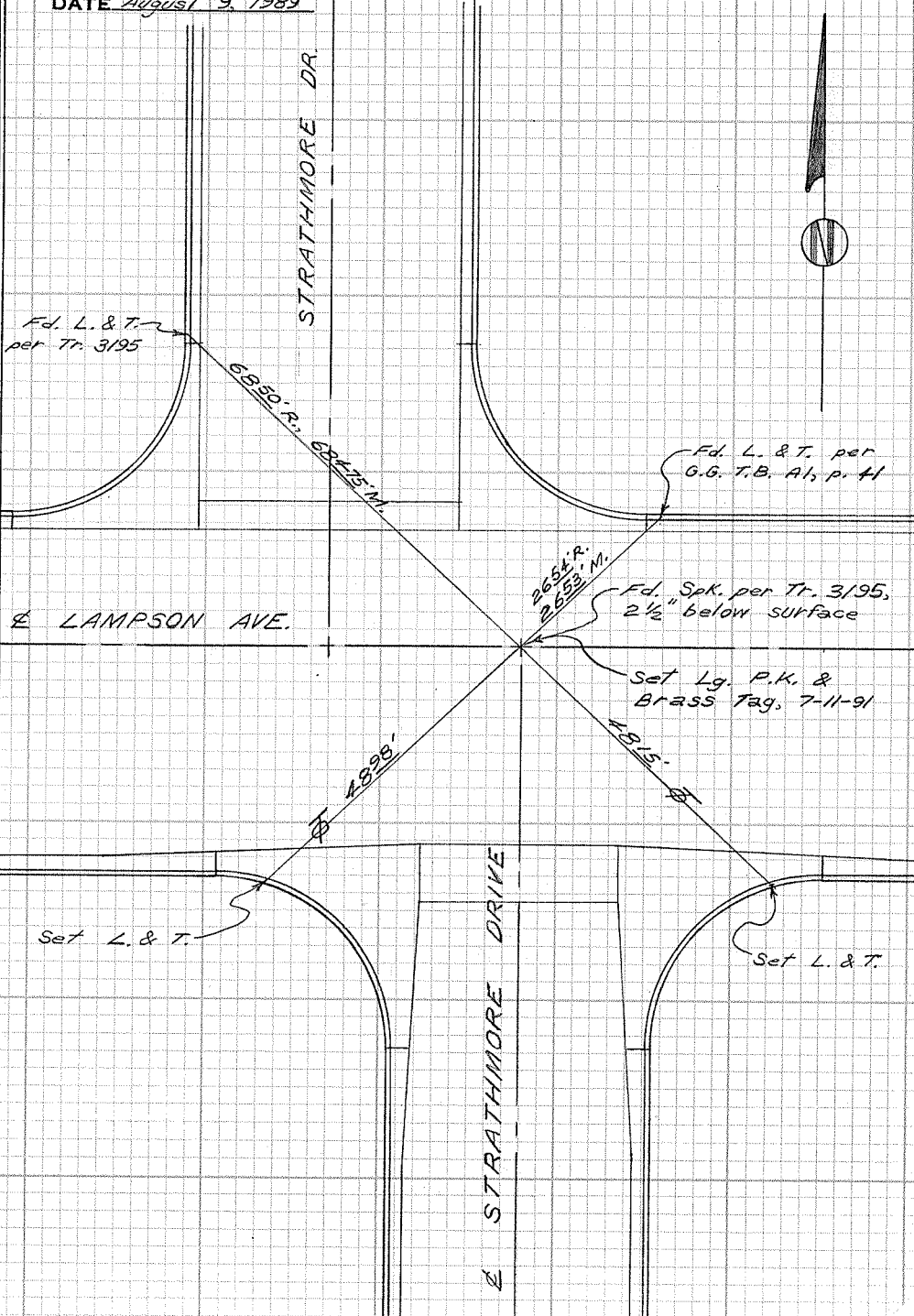
SURVEY OF *Lampson Ave. & Strathmore Dr.* T B NO. *8* PAGE *148*

SURVEY BY *Prickeft & Party* TRACT NO. *3195*

DATE *August 9, 1989*

SURVEYORS SERVICE COMPANY STA MESA - STOCK NO. 411

DO NOT EXTEND NOTES THIS SIDE OF LINE



CITY OF GARDEN GROVE, CALIFORNIA

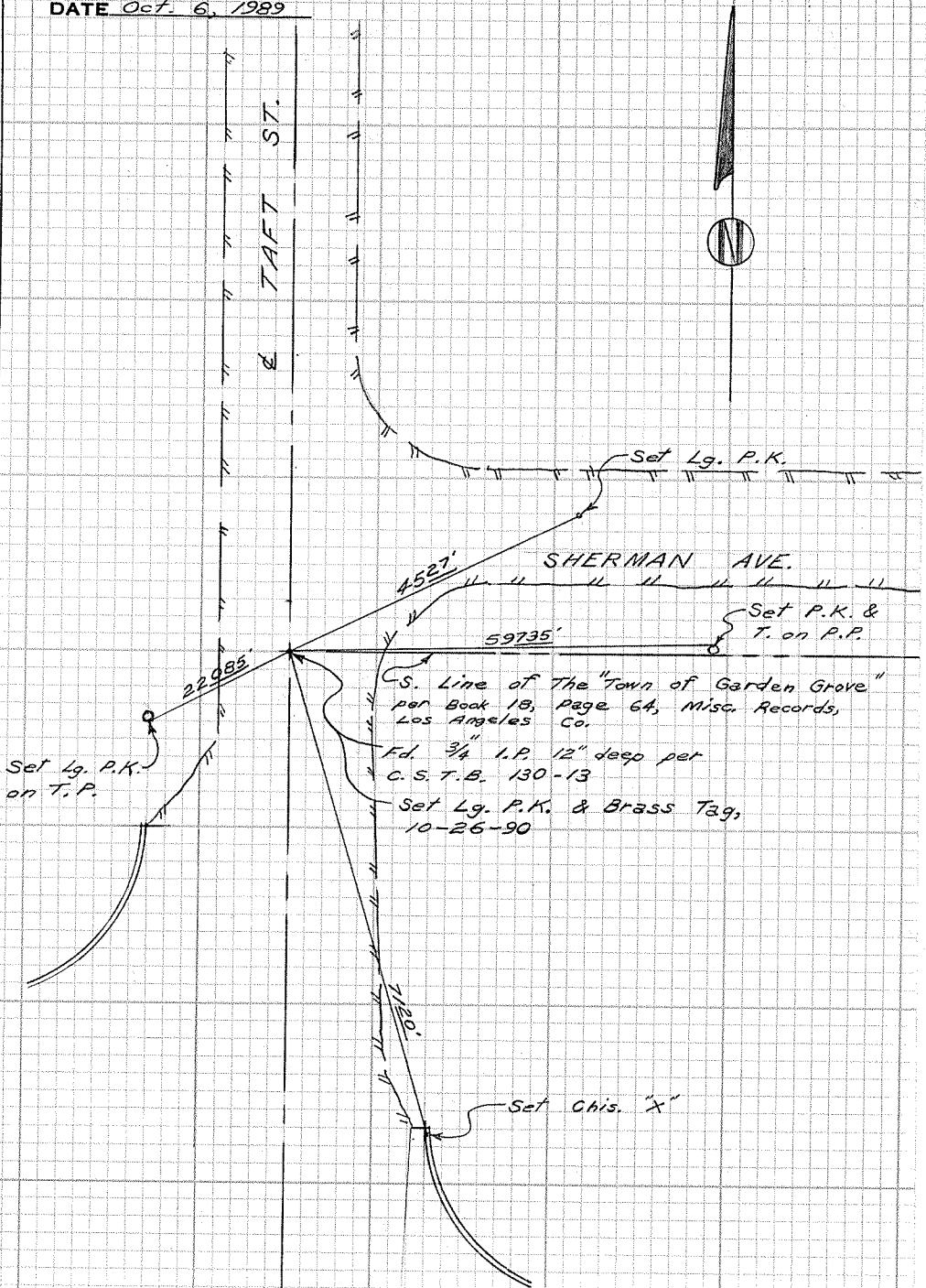
SURVEY OF Taft St. & Sherman Ave. T B NO 8 PAGE 149

SURVEY BY Prickett & Party TRACT NO.

DATE Oct. 6, 1989

SURVEYORS SERVICE COMPANY
ATA MESA - STOCK NO. 411

DO NOT EXTEND NOTES THIS SIDE OF LINE



C.S. Line of The "Town of Garden Grove"
per Book 18, Page 64, Misc. Records,
Los Angeles Co.
Fd. 3/4" I.P. 12" deep per
C.S. T.B. 130-13
Set Lg. P.K. & Brass Tag,
10-26-90

CITY OF GARDEN GROVE, CALIFORNIA

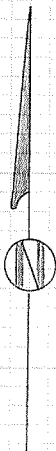
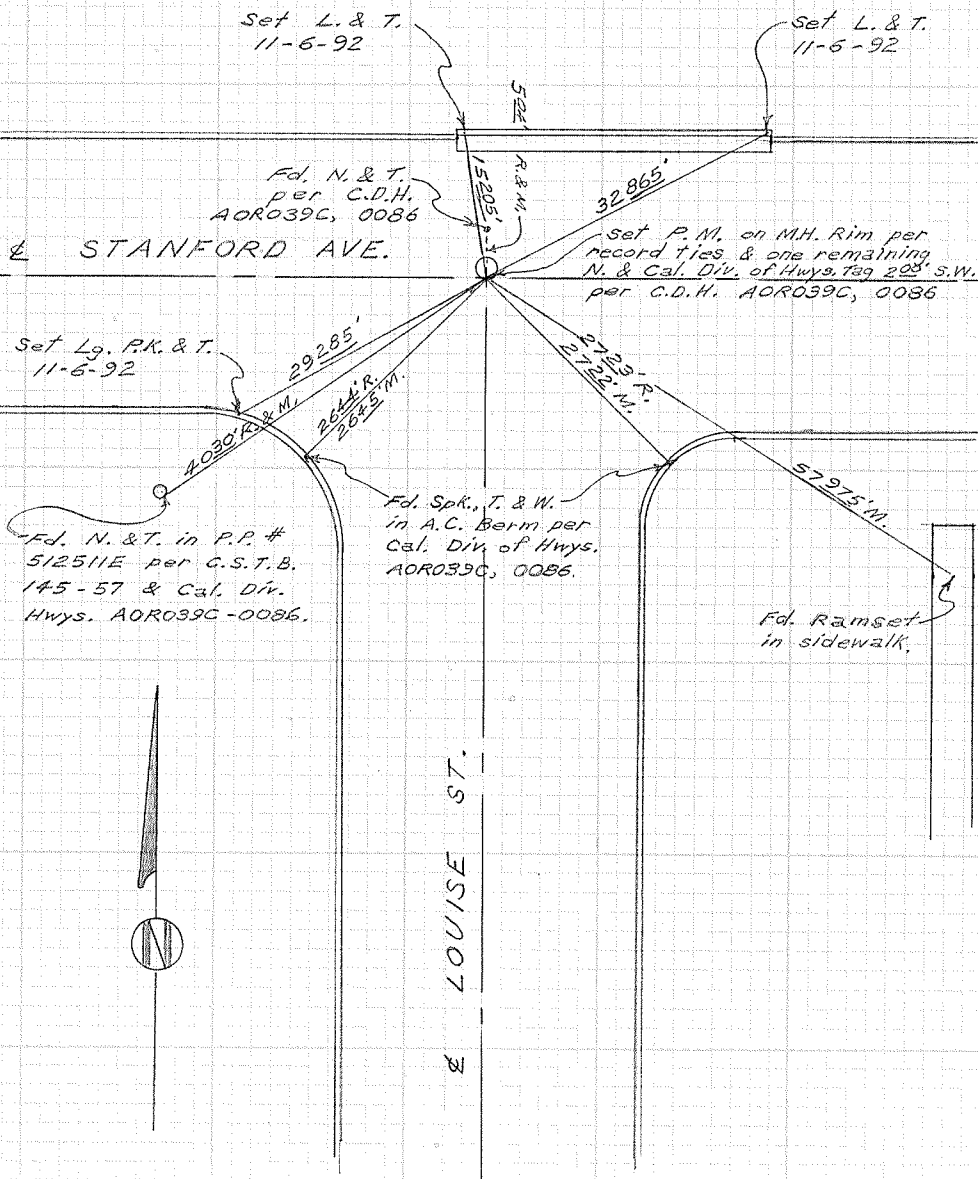
SURVEY OF Stanford Ave. & Louise St. T.B. NO. 8 PAGE 150

SURVEY BY Prickett & Parly TRACT NO. 907

DATE Jan. 19, 1990

SURVEYORS SERVICE COMPANY, TA MESA - STOCK NO. 411

DO NOT EXTEND NOTES THIS SIDE OF LINE



CITY OF GARDEN GROVE, CALIFORNIA

SURVEY OF Stanford Ave. & Josephine St. T B NO. 8 PAGE 151

SURVEY BY Prickett & Party TRACT NO. 807

DATE Jan. 19, 1990

SURVEYORS SERVICE COMPANY, TA MESA - STOCK NO. 411

DO NOT EXTEND NOTES THIS SIDE OF LINE

Set Lg. P.K.
& Brass Tag
in A.C. Berm
11-5-92

Fd. Ramset Nail
per Cal. Div. of
Hwys. AOR039C-0079

STANFORD AVE.

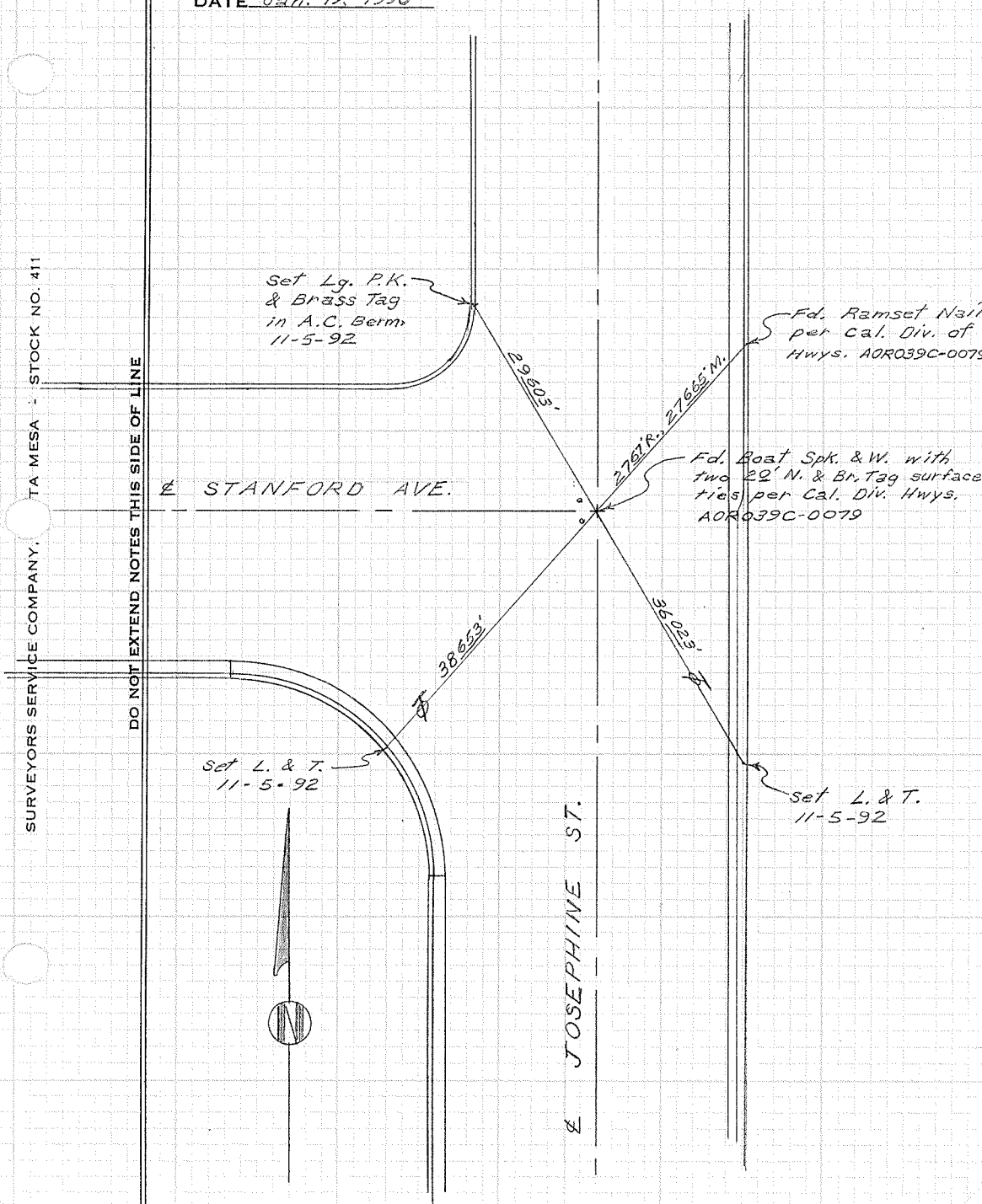
Fd. Boat Spk. & W. with
two 20' N. & Br. Tag surface
ties per Cal. Div. Hwys.
AOR039C-0079

Set L. & T.
11-5-92

Set L. & T.
11-5-92



JOSEPHINE ST.



CITY OF GARDEN GROVE, CALIFORNIA

SURVEY OF Josephine St. & Acacia Ave. T B NO. 8 PAGE 152

SURVEY BY Prickeatt & Parly TRACT NO. _____

DATE Jan. 18, 1990

SURVEYORS SERVICE COMPANY - STOCK NO. 411

DO NOT EXTEND NOTES THIS SIDE OF LINE

ACACIA AVE.

JOSEPHINE ST.

Fd. Spk., T. & W.
in top of A.C. berm
per C.D.H. AOR039C,
0064.

Fd. Ramset Nail
per Cal. Div. Hwys.
AOR039C, 0064.

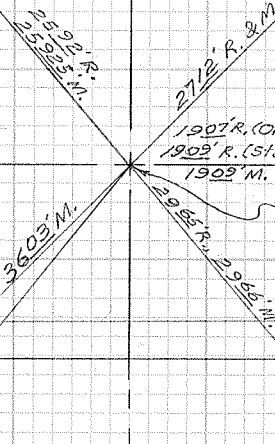
Fd. Chis. "x" per
C.S.T.B. 145-58 &
C.D.H. AOR039C,
0064.

(G.O. SURVEY RP)
Set Tack & Brass Tag
in a fd. 2" I.P. (1 1/2"
down) per Cal. Div.
of Hwys. AOR039C,
0064.

Fd. Ramset Nail
per C.D.H. AOR039C,
0064.

Fd. N. & T. in P.P. #
512289H per C.D.H.
AOR039C, 0064.

Fd. Ramset Nail
per Cal. Div. Hwys.
AOR039C, 0064.




CITY OF GARDEN GROVE, CALIFORNIA

SURVEY OF Acacia Ave. & Lorna St. T B NO. 8 PAGE 153

SURVEY BY Prickett & Party TRACT NO. _____

DATE Jan. 18, 1990



SURVEYORS SERVICE COMPANY COSTA MESA - STOCK NO. 411

DO NOT EXTEND NOTES THIS SIDE OF LINE

Fd. M. & T. in
T.P. # 634440H
per Cal. Div. Hwys.
AOR039C, 0047

94° E. 3383.5' W.

Fd. Spk., T. & W. in Berm per
C.D.H. AOR039C, 0047

2369' R.
23712' M.

Fd. (1) 200' N. & Div. Hwys. Tag (W.)
and 2 P.M.'s in Δ on M.H. Rim
on E Lorna St. per Cal. Div. of
Hwys. AOR039C, 0047

ACACIA AVE.

Set Lg. P.K. & Brass Tag

3605' R., 3608' M.

5043' R., 50455' M.
3621' R., 3623' M.

Fd. Ramset Nail
per C.D.H. AOR039C,
0047.

Fd. Chis. "X" &
Fd. Ramset Nail
per Cal. Div. Hwys.
AOR039C, 0047

LORNA ST.

CITY OF GARDEN GROVE, CALIFORNIA

SURVEY OF *Acacia Ave. & Louise St.* T B NO. *8* PAGE *154*

SURVEY BY *Frickatt & Party* TRACT NO. _____

DATE *Jan. 18, 1990*

SURVEYORS SERVICE COMPANY - COSTA MESA - STOCK NO. 411

DO NOT EXTEND NOTES THIS SIDE OF LINE



Set Lg. P.K.
& Brass Tag.
11-6-92

Fd. Spk., T. & W. in A. C.
Berm per Cal. Div. of Hwys.
AOR039C, 0052.

ACACIA AVE.

2500' R;
25035' M.

Fd. 4 P.M.'s in D's on M.H.
Rim with (2) 200' Nail & Div.
of Hwys. Tags on E's per Cal. Div.
of Hwys. AOR039C, 0052.

199' M.

2626'

200' M.

2877'

Set Lg. P.K.
& Brass Tag.
11-6-92

Set Lg. P.K. &
Brass Tag.
11-6-92

LOUISE ST.

CITY OF GARDEN GROVE, CALIFORNIA

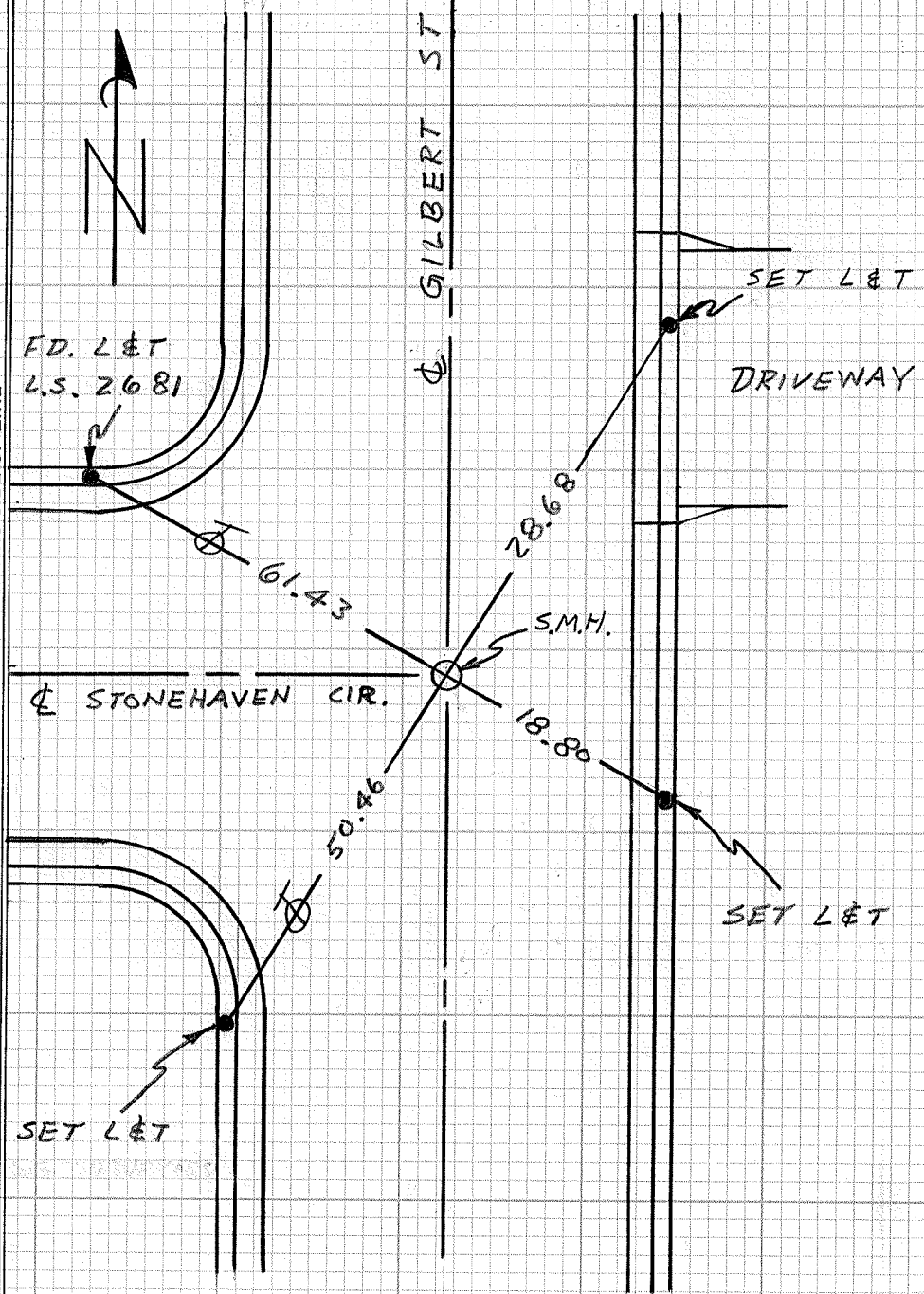
SURVEY OF GILBERT & STONEHAVEN TB NO 8 PAGE 155

SURVEY BY SIMONS SURVEYING TRACT NO. 6/29

DATE OCT. 5, 1989

DO NOT EXTEND NOTES THIS SIDE OF LINE

SURVEYORS SERVICE COMPANY STA MESA - STOCK NO. 411



CITY OF GARDEN GROVE, CALIFORNIA

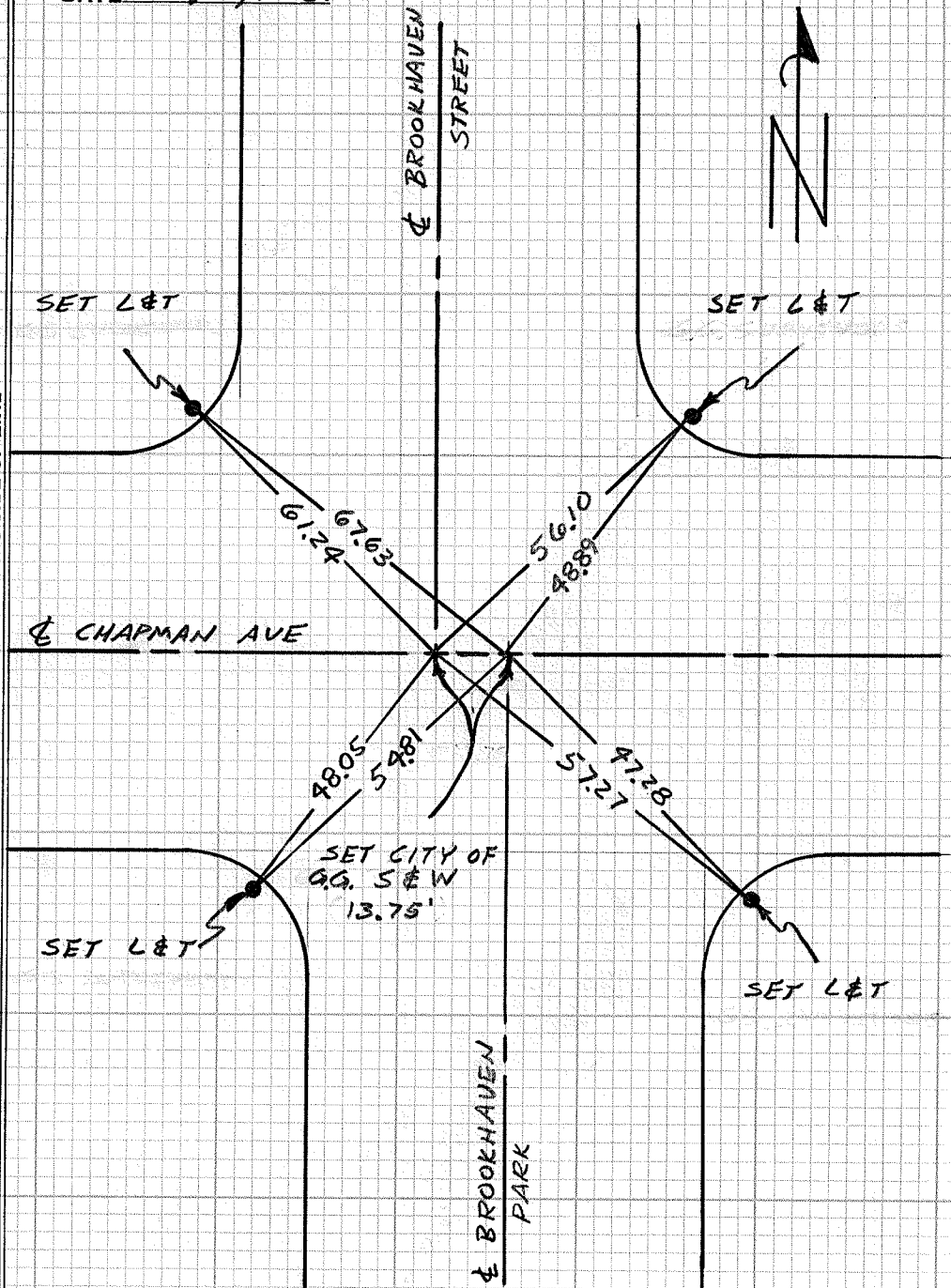
SURVEY OF BROOKHAVEN & CHAPMAN T B NO. 8 PAGE 156

SURVEY BY SIMONS SURVEYING TRACT NO. _____

DATE OCT. 5, 1989

SURVEYORS SERVICE COMPANY STA MESA - STOCK NO. 411

DO NOT EXTEND NOTES THIS SIDE OF LINE

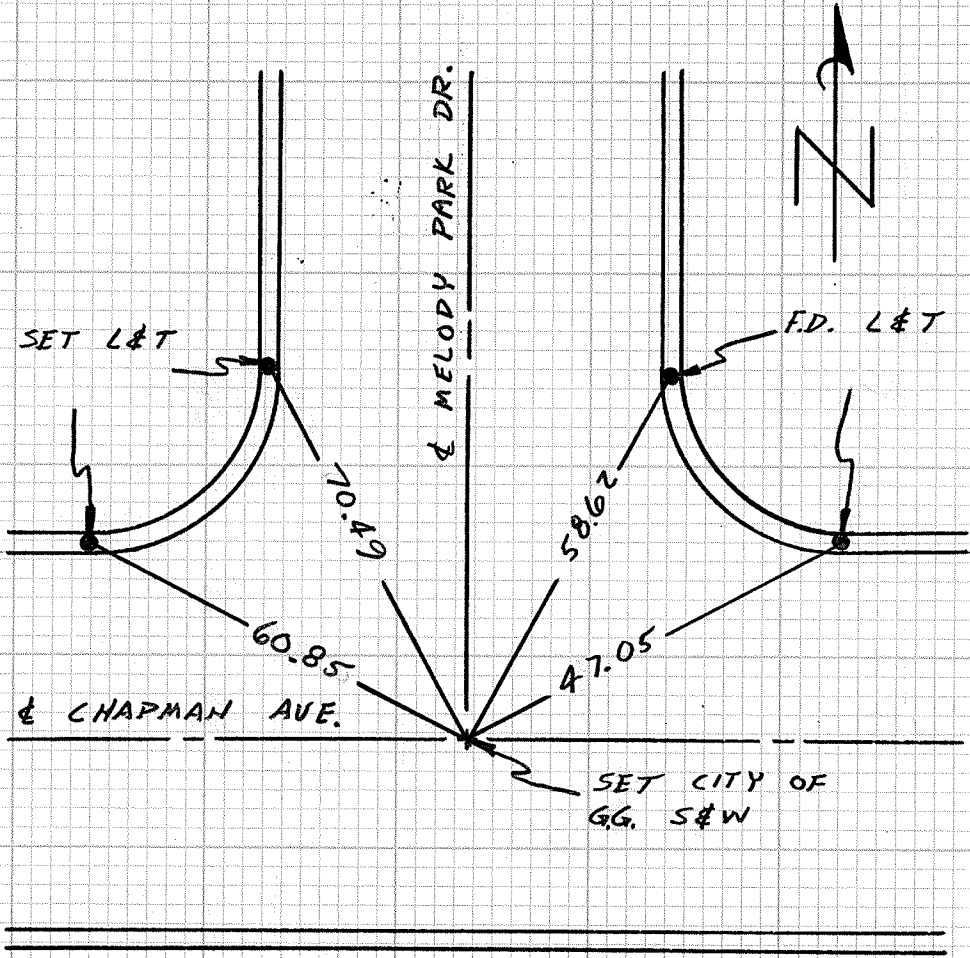


CITY OF GARDEN GROVE, CALIFORNIA

SURVEY OF CHAPMAN & MELODY PARK TB NO 8 PAGE 157

SURVEY BY SIMONS SURVEYING TRACT NO.

DATE 10-5-89



CITY OF GARDEN GROVE, CALIFORNIA

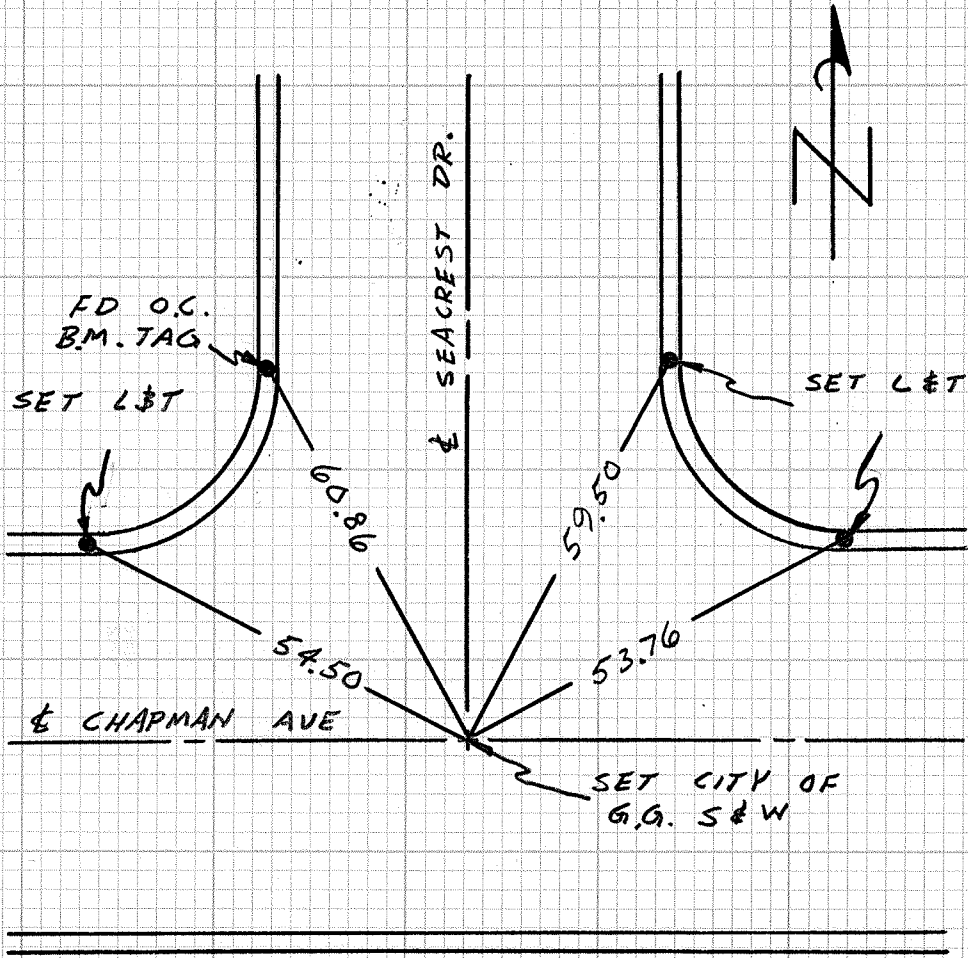
SURVEY OF CHAPMAN & SEACREST T B NO. 8 PAGE 158

SURVEY BY SIMONS SURVEYING TRACT NO.

DATE 10-5-89

DO NOT EXTEND NOTES THIS SIDE OF LINE

SURVEYORS SERVICE COMPANY STA MESA - STOCK NO. 411



CITY OF GARDEN GROVE, CALIFORNIA

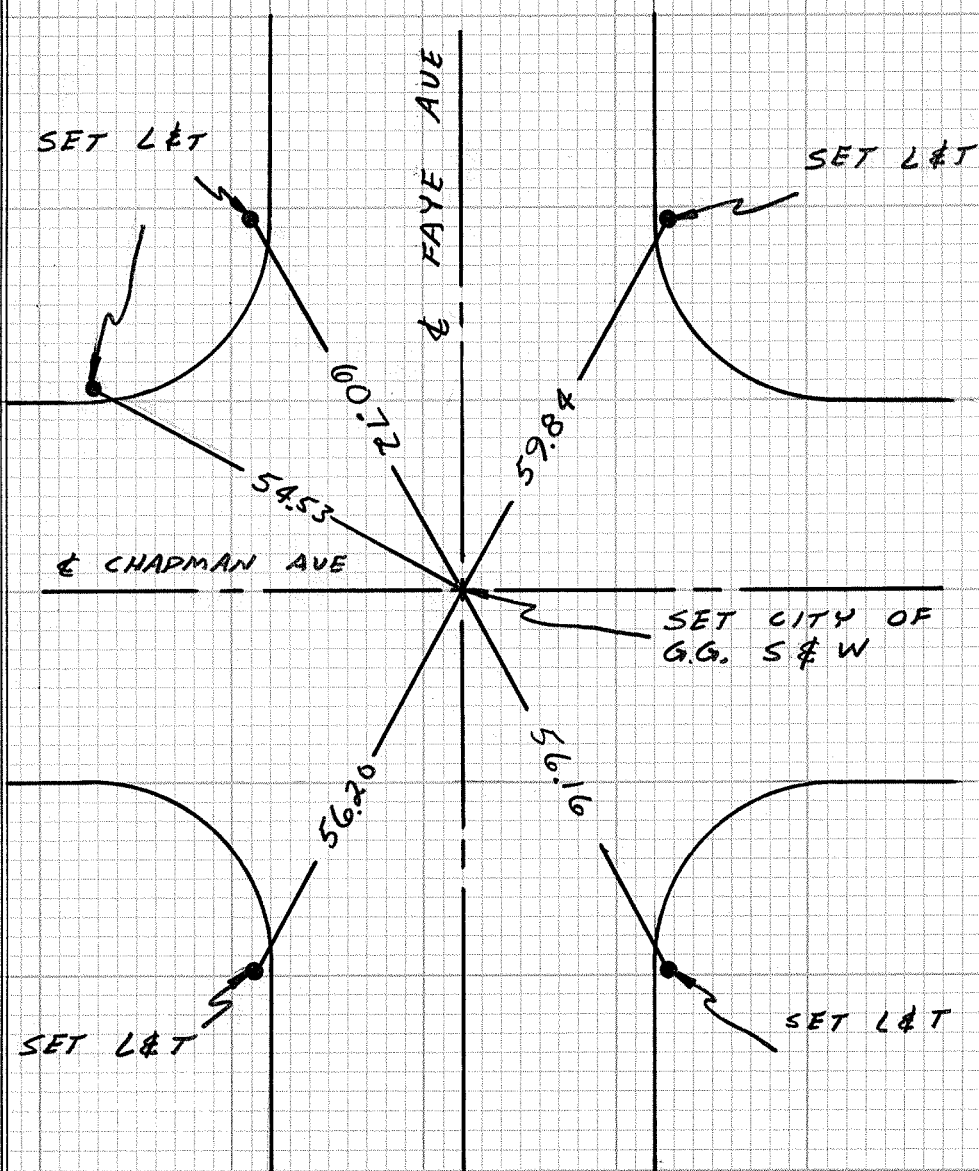
SURVEY OF CHAPMAN & FAYE AVE T B NO 8 PAGE 159

SURVEY BY SIMONS SURVEYING TRACT NO. _____

DATE 10-5-89

DO NOT EXTEND NOTES THIS SIDE OF LINE

SURVEYORS SERVICE COMPANY STA MESA - STOCK NO. 411



CITY OF GARDEN GROVE, CALIFORNIA

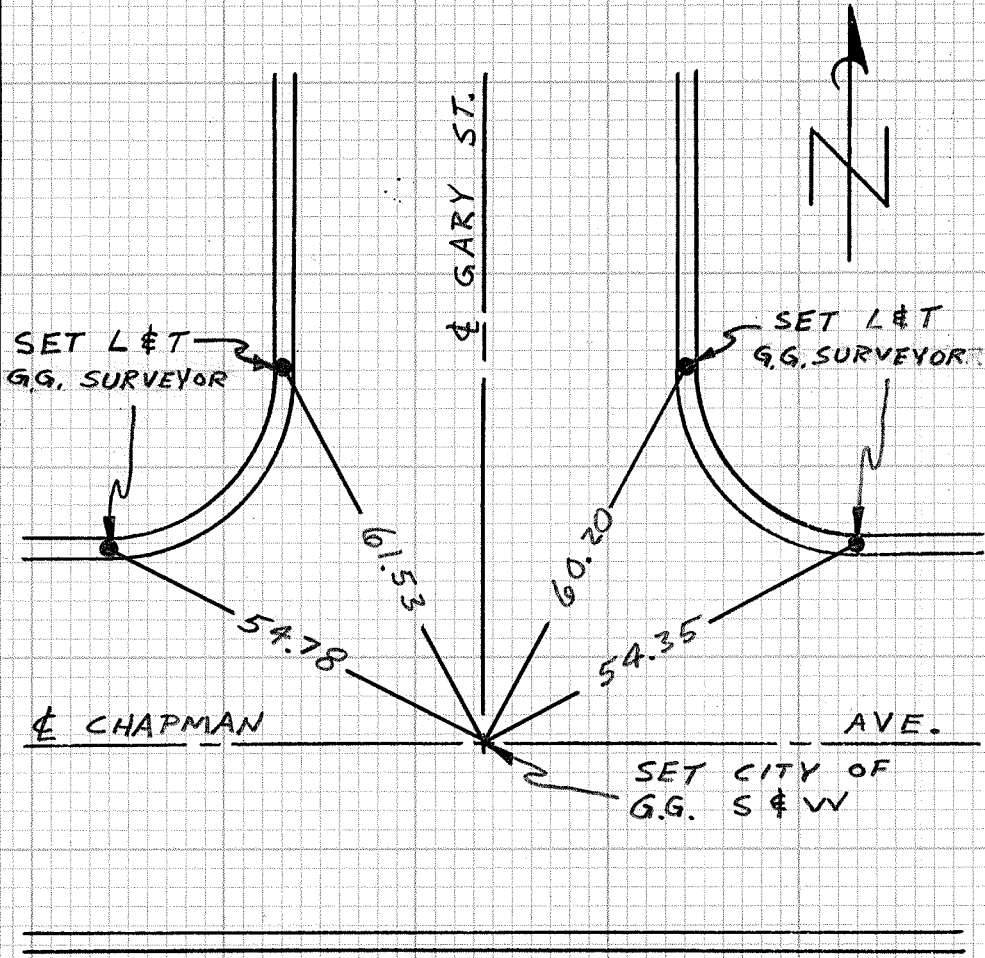
SURVEY OF CHAPMAN & GARY ST. T B NO. 8 PAGE 160

SURVEY BY SIMONS SURVEYING TRACT NO.

DATE OCT. 5, 1989

DO NOT EXTEND NOTES THIS SIDE OF LINE

SURVEYORS SERVICE COMPANY STA MESA - STOCK NO. 411



CITY OF GARDEN GROVE, CALIFORNIA

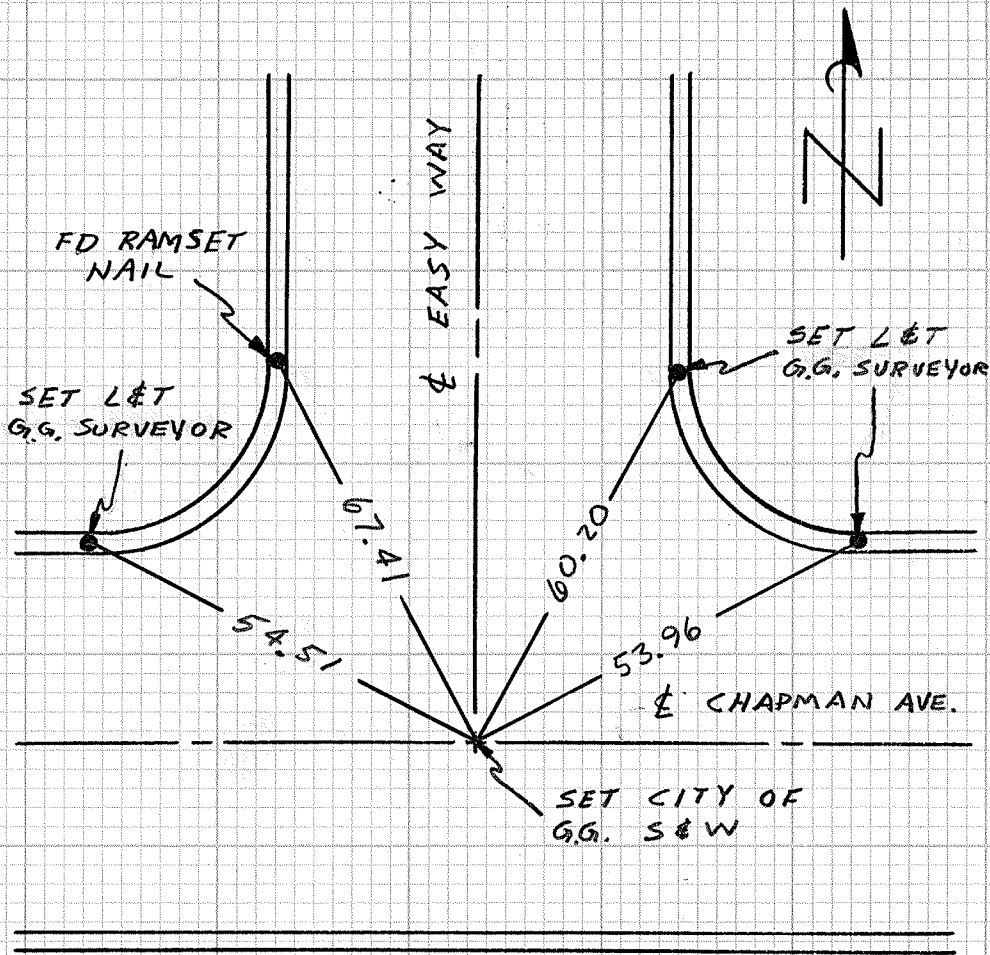
SURVEY OF CHAPMAN & EASY WAY T.B. NO. 8 PAGE 161

SURVEY BY SIMONS SURVEYING TRACT NO. _____

DATE 10-5-89

DO NOT EXTEND NOTES THIS SIDE OF LINE

SURVEYORS SERVICE COMPANY STA MESA - STOCK NO. 411



CITY OF GARDEN GROVE, CALIFORNIA

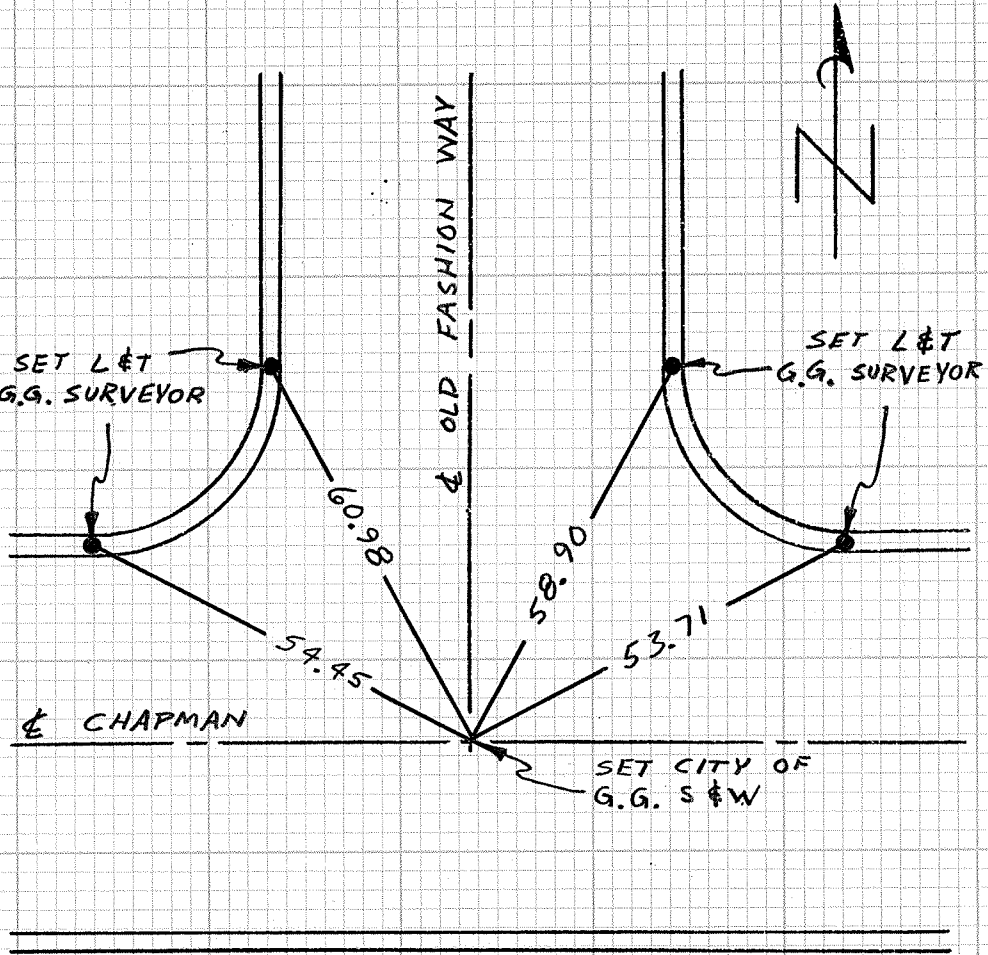
SURVEY OF CHAPMAN & OLD FASHION WAY T.B. NO. 8 PAGE 162

SURVEY BY SIMONS SURVEYING TRACT NO.

DATE OCT. 5, 1989

DO NOT EXTEND NOTES THIS SIDE OF LINE

SURVEYORS SERVICE COMPANY STA MESA - STOCK NO. 411

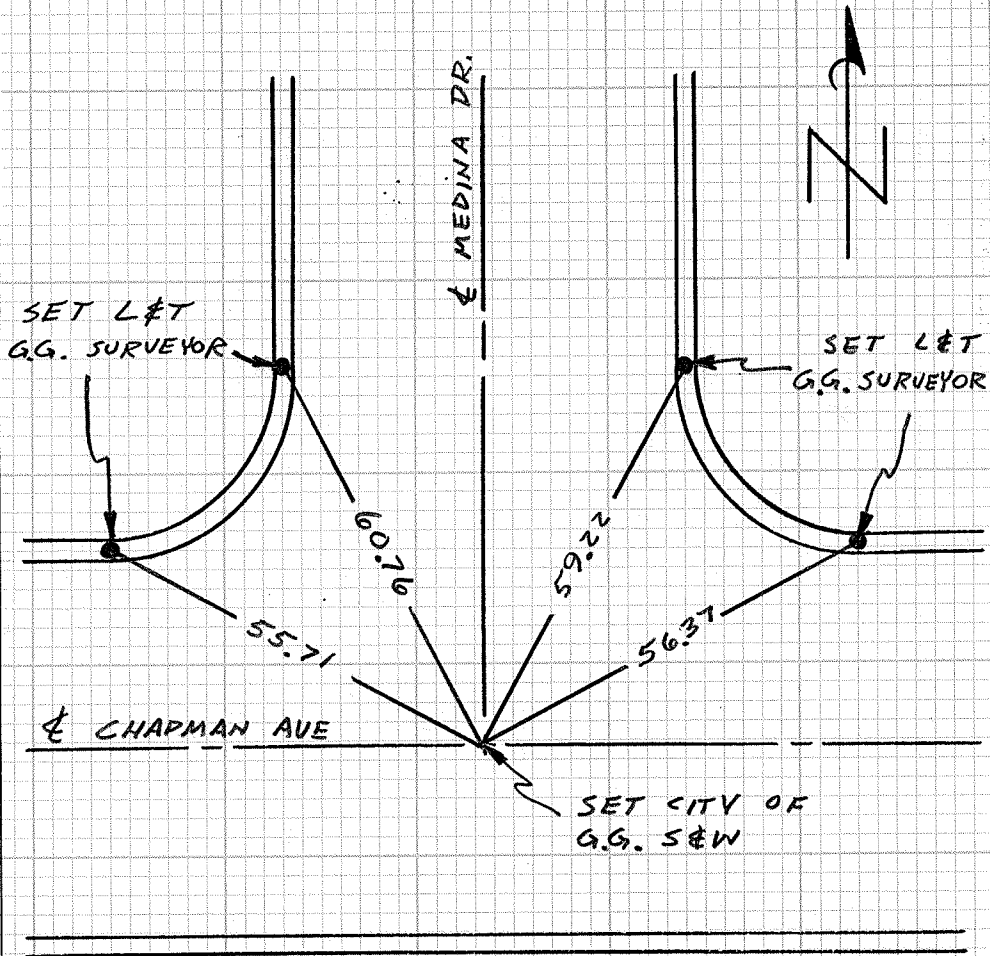


CITY OF GARDEN GROVE, CALIFORNIA

SURVEY OF MEDINA & CHAPMAN T B NO 8 PAGE 163

SURVEY BY SIMONS SURVEYING TRACT NO. _____

DATE OCT. 5, 1989



SURVEYORS SERVICE COMPANY STA MESA - STOCK NO. 411

DO NOT EXTEND NOTES THIS SIDE OF LINE

CITY OF GARDEN GROVE, CALIFORNIA

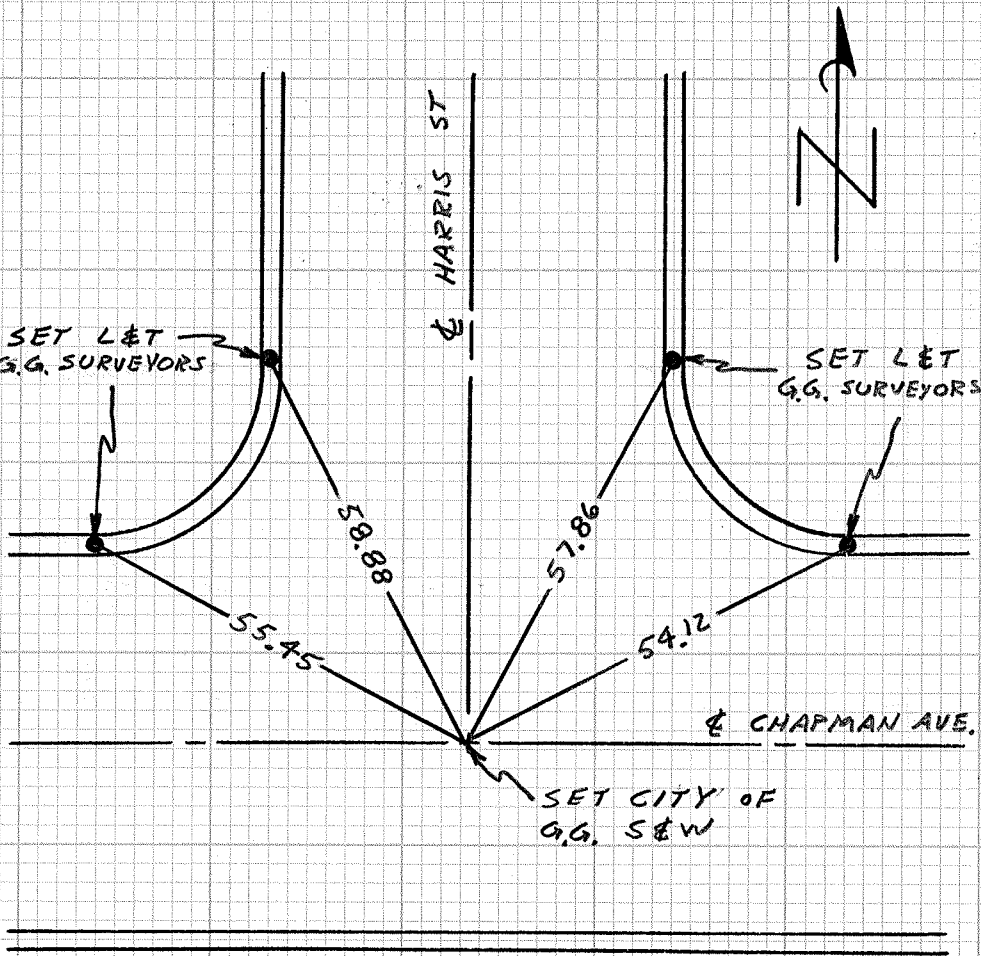
SURVEY OF HARRIS & CHAPMAN T.B. NO. 8 PAGE 165

SURVEY BY SIMONS SURVEYING TRACT NO. _____

DATE OCT. 5, 1989

DO NOT EXTEND NOTES THIS SIDE OF LINE

SURVEYORS SERVICE COMPANY STA MESA - STOCK NO. 411



CITY OF GARDEN GROVE, CALIFORNIA

SURVEY OF CHAPMAN & ELLEN ST. T B NO. 8 PAGE 166

SURVEY BY SIMONS SURVEYING TRACT NO. _____

DATE OCT. 5, 1989

DO NOT EXTEND NOTES THIS SIDE OF LINE

SURVEYORS SERVICE COMPANY STA MESA - STOCK NO. 411

